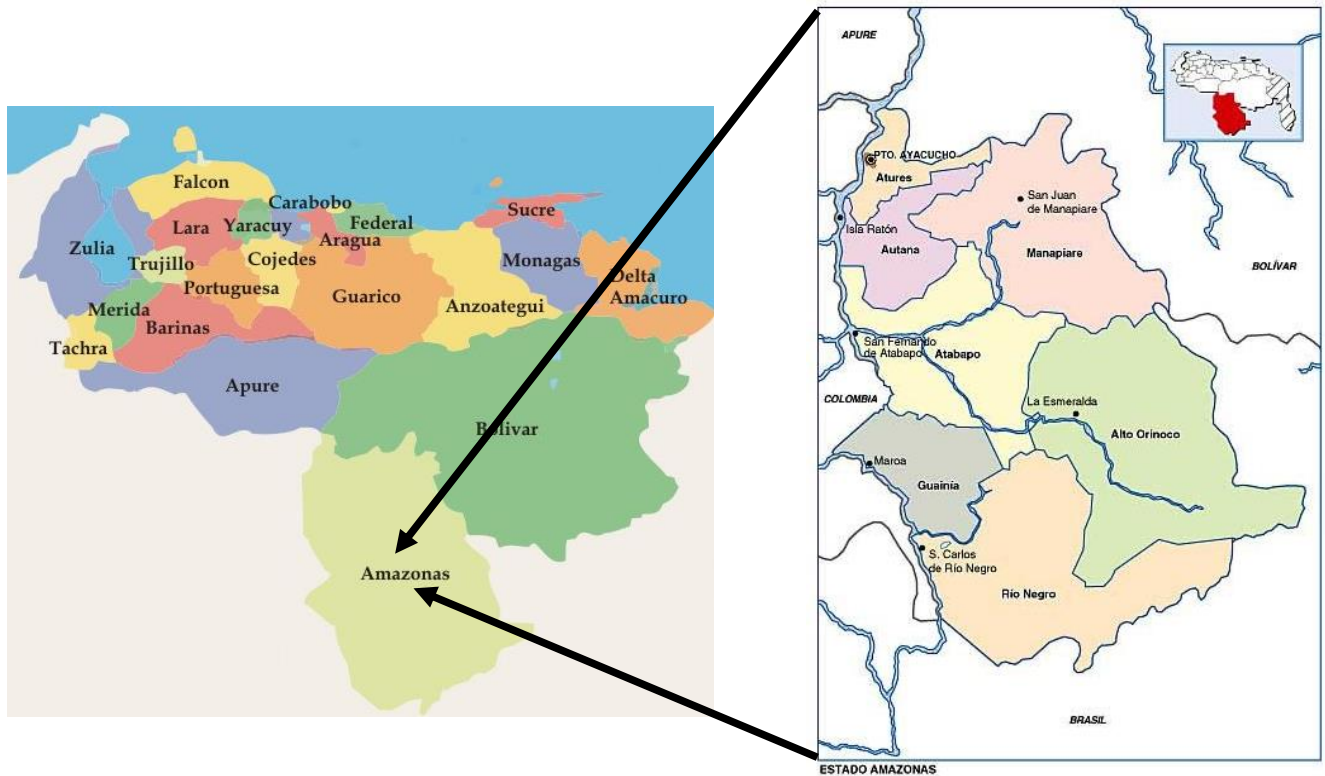


LOCALITIES WITH PRESENCE OF GOLD REPORTED IN THE GEOLOGICAL BIBLIOGRAPHY OF VENEZUELA

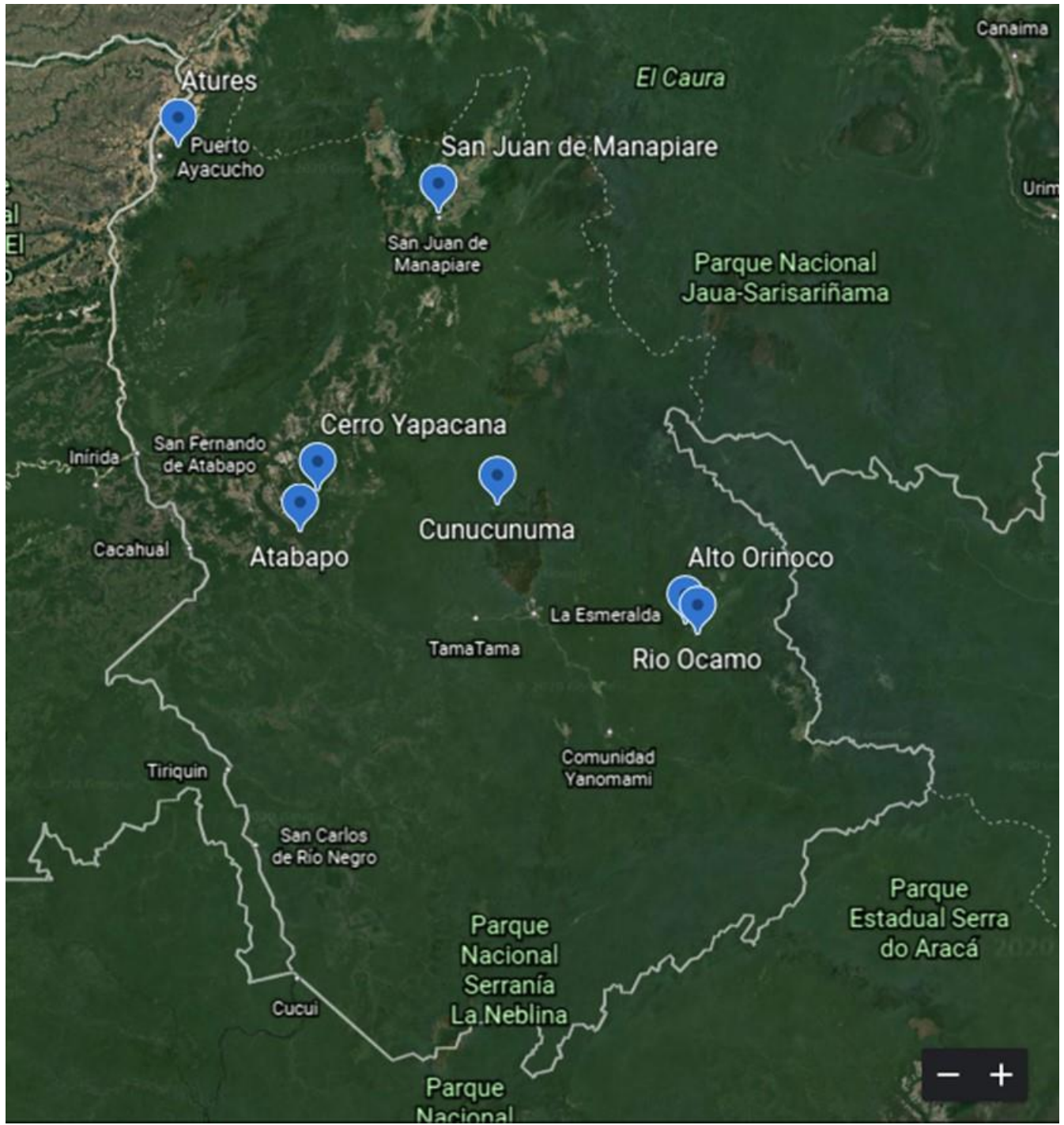
Marianto Castro Mora

AMAZONAS STATE



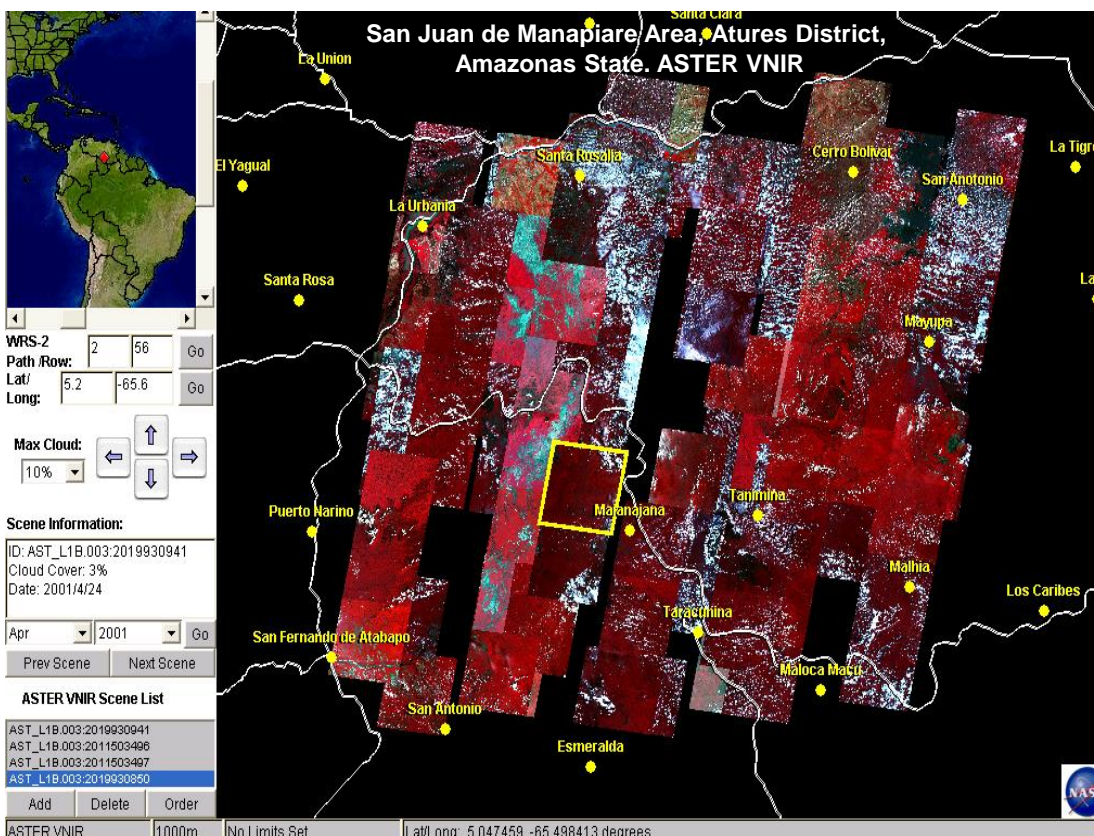
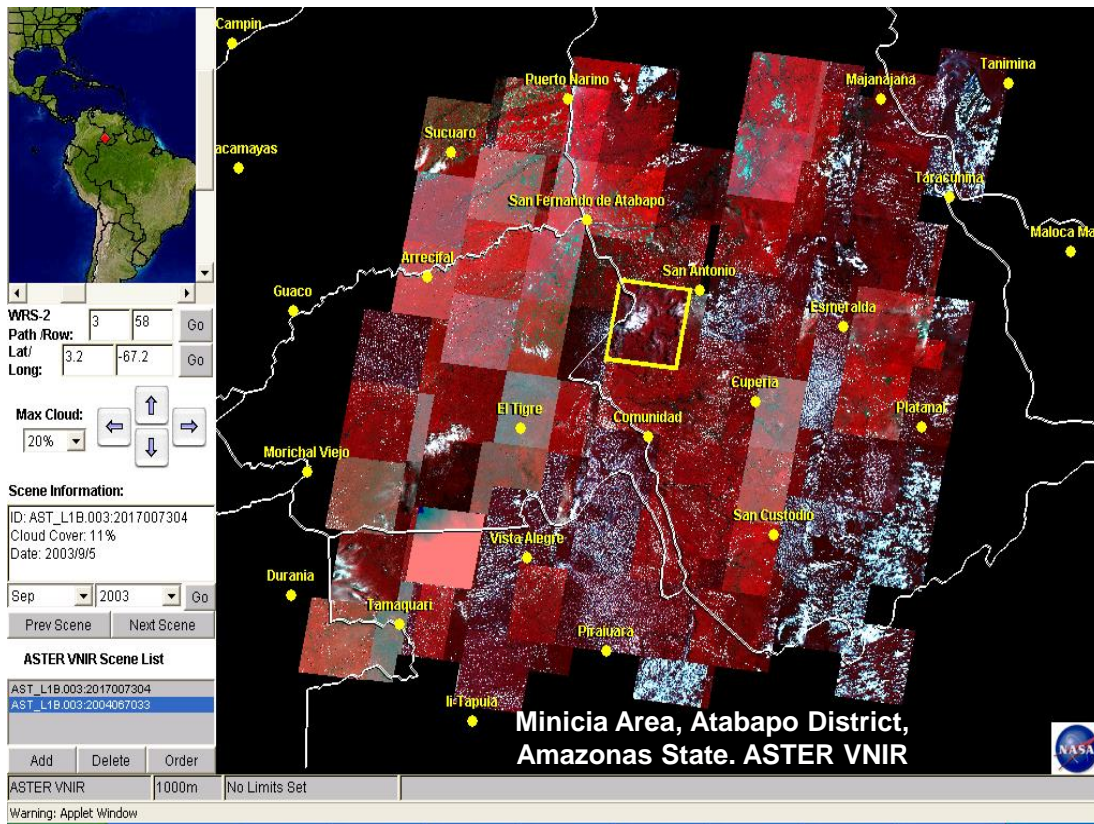
State	District	Municipality	Location	Relative Location	
Amazonas	Atabapo		Mina Plataneal	Cerro Yapacana Area	
			Alto Orinoco		
			Alto Orinoco sur		
			Upper Río Ocamo		
			Cunucunuma		
			Upper Río Cunucunuma		
	Río Negro		Río Negro		Brazilian-Venezuelan-Colombian border
			Río Central		
	Atabapo		Caño Yagua		
			Cerro Yapacana		Near to the the mining village of Karida/South-west Ventuari River
			Unidentified gold location		Central Río Cunucunuma Area
			Unidentified gold location		Alto Orinoco, Garimpeiro Area
			Unidentified gold location		Alto Orinoco South Area
Atures		Unidentified gold location		Upper Río Ocamo Area	
		Unidentified gold location		Upper Río Cunucunuma Area	
		San Juan de Manapiare			

Localities Reported with gold presence in Venezuela



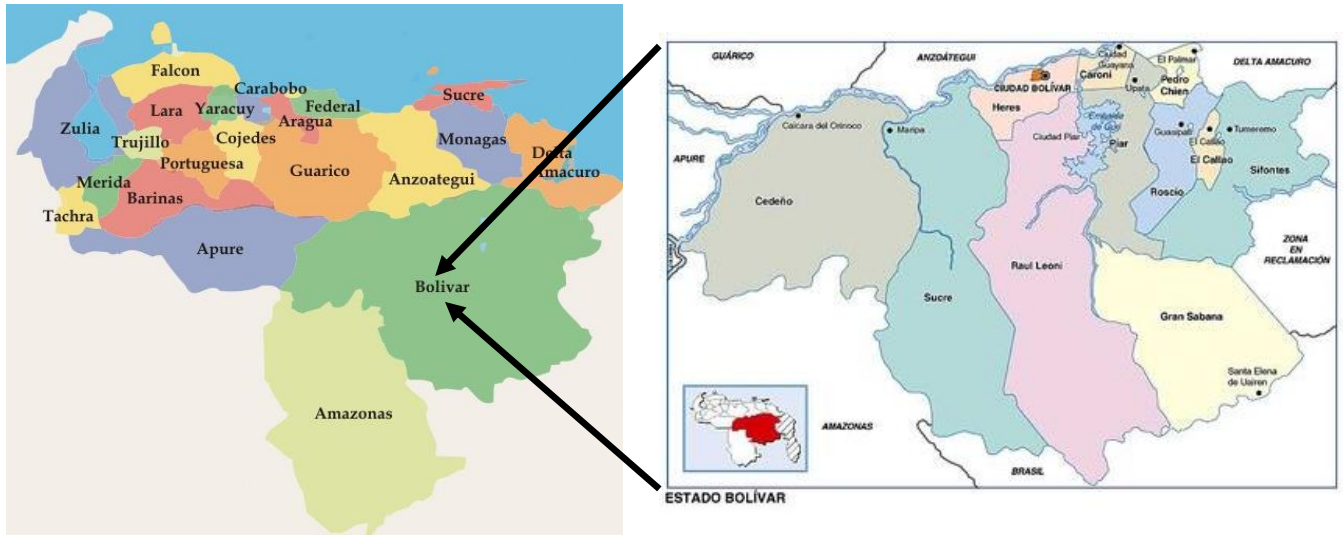
Google Earth

Localities Reported with gold presence in Venezuela



Localities Reported with gold presence in Venezuela

BOLIVAR STATE



State	District	Municipality	Location	Relative Location
Bolivar				
			Cerro La Pinto mine	
			Cerro Yapacana	
			Cerro Yacapana I	
			Cerro Maraya	
			Cerro Azul Valley placers	
			Merevari	(Geochemical anomaly)
			Pumpiri	
			Hacha Placers	
			La Bandera placers	
			San Luis placers	
			Uaiparu placers	
			Caribe placers	
			Cinco Ranchos placers	
			Uonan placers	
			La Hollada placers	
			La Lombriz	
			Guaito	
			El Polaco placers	
			La Pena Placer	
			La Faisca placer	
			Bochi	
			El Tesoro	
			Chiricayen placer	
			Vuelvan Caras placers	
			Gran Sabana placers	
			Conoroto placers	
			Caura placers	
		Sucre	Caura placers	
			Río Caura	
			Unidentified placer	
			Kamu placers	
			Anacoco placers	
			Parupa placers	Caroní River

Localities Reported with gold presence in Venezuela

State	District	Municipality	Location	Relative Location
Bolivar				
	Raúl Leoni		Barrialón placers	
			Quebrada Mochila placer	
			Quebrada de Oro	
			Río Chiguao placers	Caroní River
	Sifontes		Aponwao	
			El Casabe placers	Caroní River
			Miribisi-Manarevaca	
			Salto Araquai	
			Pao	
			María Varela	La Sabanita
	Roscio		Avechica	
			Kamarata	
			Karum	
			Larinal	
			El Paují	
			El Placer	Adjacent to Hecla's La Camorra gold mine
			La Carabobo	
	Sifontes		La Playita	El Zulia Viejo- Verdún
			Panamá	El Zulia Viejo- Quebrada Verdún
				El Zulia Viejo - Quebrada Verdún Area
	Sifontes		La Rosa	
			Manaima or Los Picachos	
				Venamo Area
	Sifontes	El Callao	Isidora Mine	113 Km north of La Camorra. El Callao Mining District
			Canaima	
			San Miguel	
			San Antonio	
			Payapal	
			Triunfo	
			Macapa	
	Sifontes		Corocoro	
	Sifontes		La Lira	
	Piar		Rancho Verde	
			Corazón de Jesús	
			Corre Gente	
			Guatuaima	
			Mandingal	
			San Rafael	Adjacent to Hecla's La Camorra gold mine
			El Tigre	
			Yuruan	Yuruan Concession
			Nueva Alaska	
			Concesión Belkís	
	Roscio		Sua-Sua	
			Las Mercedes	
	Raúl Leoni		La Salvación	
	Raúl Leoni		La Salvación	
	Raúl Leoni		La Salvación	
			Las Pavas	
			Las Nieves	
	Raúl Leoni		El Grillero	
			Salva Le Peine	
			Sesina	
			El Crucero	
	Raúl Leoni		Altamira 2	Cerro Bolívar
			Nacupal	
			La Patricia	
			La Planada	
			Las Tres Rosas-2	

Localities Reported with gold presence in Venezuela

State	District	Municipality	Location	Relative Location
Bolivar				
	Sifontes		Carmen Rosa (I)	
	Sifontes		Carmen Rosa (II)	
			Guaniamo I	
			Guaniamo	Guaniamo District
			Marwani-Los Caribes	In the jungle near the Guyana border, 110 km east-southeast of Tumeremo Town, 60 km south-southeast of Bochinche Town. Access by helicopter
			Marwani I	In the jungle near the Guyana border. Access by helicopter
			Marwani IV	In the jungle near the Guyana border. Access by helicopter
			Hueco Rico	La Mina (La Esmeralda)
			Paviche	
			Mina Mesa	
			El Pao	
	Sifontes		Purgatorio	Tumeremo region
	Sifontes		Margarita	Tumeremo region
	Sifontes		Las Chichorras	Tumeremo region
			Florinda	
	Sifontes		La Reforma	Tumeremo region
	Sifontes		La Salle Concession	Anacoco
			Río Marwani	
			Cicapra Zone	Cicapara
	Cedeño		Sipao	
	Cedeño		Agua Negra	
			Quebrada Cachanaca	
	Raul Leoni		Cerro Plano	South of Ciudad Bolivar City
	Raul Leoni		Concesiones Alfa 1,2,3	El Meray
	Raul Leoni		Concesion Gran Via	Near to Ciudad Piar Town
	Roscio		El Dorado	El Callao Area, kilómetro 88
	Roscio		El Carmon	
	Roscio	El Callao		Chile Area
	El Callao	El Callao	El Callao District	El Callao
	Roscio	El Callao	Zona Minera de Chile	Near to El Callao
	Roscio	El Callao	Mina Chile (Minerven I, II)	Near to El Callao
		El Callao	San Jorge	
		El Callao	Gaviota	
		El Callao	Lo Increible District	Lo Increible, 10 km northeast of the El Callao Mining District
		El Callao	Mina B	Lo Increible
		El Callao	Mina C	Lo Increible
		El Callao	Mina Ordaz	Lo Increible
		El Callao	Experiencia	Lo Increible
		El Callao	Garrapata	Lo Increible
		El Callao	La Sofia	Lo Increible
		El Callao	Talismán Cova	Lo Increible
		El Callao	Talismán	Lo Increible
		El Callao	Salvador	Lo Increible
		El Callao	Troya	Lo Increible
		El Callao	Mina Zenovia	Lo Increible
		El Callao	El Roble	Lo Increible
		El Callao	Pierina	Lo Increible
		El Callao	Unión-1	Lo Increible
		El Callao	Unión-2	Lo Increible
		El Callao	La Armónica	Lo Increible

Localities Reported with gold presence in Venezuela

State	District	Municipality	Location	Relative Location
Bolivar				
		El Callao	Te Esperaba	Lo Increíble
		El Callao	Macondo	Lo Increíble
		El Callao	Mina Cali	Lo Increíble
		El Callao	Malavé	Lo Increíble
		El Callao	Peña	Lo Increíble
		El Callao	Mi Venezuela	Lo Increíble
		El Callao	El Valle	Lo Increíble
		El Callao	La Lapa	Lo Increíble
		El Callao	La Lapa 1	Lo Increíble
		El Callao	No named place	Lo Increíble
		El Callao	La Loca	Lo Increíble
		El Callao	El Tapón	Lo Increíble
		El Callao	La Cruz	Lo Increíble
		El Callao	Mina Sonia	Lo Increíble
		El Callao	Yi-Yi	Lo Increíble
		El Callao	La	Lo Increíble
		El Callao	Santa Inés	Lo Increíble
		El Callao	Mina Corozo	Lo Increíble
		El Callao	Santa Bárbara	Lo Increíble
		El Callao	La Divina Pastora	Lo Increíble
		El Callao	Mina Ortega	Lo Increíble
	El Callao	El Callao	Mina San Pedro	Lo Increíble district, 15 km north of El Callao
	El Callao	El Callao	San Pedro	8 km southeast of El Callao Town
		El Callao	Las Morochas	Lo Increíble
		El Callao	La Foraleza	Lo Increíble
		El Callao	Mina A	Lo Increíble
		El Callao	La Plata	Lo Increíble
		El Callao	La Espanoa	Lo Increíble
		El Callao	La Foresta	Lo Increíble
		El Callao	Santa Ana	Lo Increíble
		El Callao	El Grito	Lo Increíble
		El Callao	Santa Elena	Lo Increíble
		El Callao	Amparo	Lo Increíble
		El Callao	El Carmen	Lo Increíble
		El Callao	Apollo 8	Lo Increíble
		El Callao	Lo Increíble	Lo Increíble
	El Callao	El Callao	Increíble-6	Lo Increíble, 2 Km of Goldfield's Choco-10 Mine
		El Callao	Payara Zone	Lo Increíble-6
		El Callao	Chiquire Zone	Lo Increíble-6
		El Callao	Nuevo Rosario	Lo Increíble-6
		El Callao	Elisa Zone	Lo Increíble-6, Nuevo Rosario
		El Callao	Olga / Enoc Zone	Lo Increíble-6, Nuevo Rosario
		El Callao	Cristina / Fortuna Zone	Lo Increíble-6, Nuevo Rosario
		El Callao	La Fortuna Property	North of Las Cristinas at Km 88, adjacent to El Foco property
		El Callao	Ingrid Zone	Lo Increíble-6, Nuevo Rosario
		El Callao	La Ramona	Lo Increíble-6
	Roscio	El Callao	Quebrada Yepez	El Callao
	Roscio	El Callao	Concordia	El Callao
	Roscio	El Callao	Mejico	El Callao
			Cerro La Estrella	
			La Estrella	La Estrella Area
	Roscio	El Callao	Caratal	Around Caratal Town
	Roscio		Serrania Verdun- Cerro Piedra del Supamo	250 km south-southeast of Puerto Ordaz City, 60 km south of Tumeremo Town. Access by helicopter or a 5 hour boat trip from El Dorado

Localities Reported with gold presence in Venezuela

State	District	Municipality	Location	Relative Location
Bolivar				
	Roscio		Cerro El Trueno	Serrania Verdum
	Roscio	El Callao	Quebrada Yepez	Near to El Callao
	Roscio	El Callao	Quebrada Dividual	
	El Callao	El Callao	Cenicero	El Callao
	El Callao	El Callao	Eureka	El Callao
	El Callao	El Callao	San Felipe	El Callao
		El Callao	Iguana	El Callao
	El Callao	El Callao	La Culebra	Lo Increible -6
			Viejo El Callao	El Callao
			Remington	El Callao
			Laguna Mine-Santa Rita	El Callao
			Ropeway and Refugio	
			El Perú	El Callao
			Mocupia	El Callao
			Quebrada Mocupia	Near to El Callao
	Roscio	El Callao	Mina Sosa Mendez	Near to El Callao (Guasipati road)
	Sifontes		El Foco Yacimiento Aurora I	Near Minera La Bulla
	Sifontes		El Foco	Near Minera La Bulla. Las Avispas Area
	Sifontes		El Foco	
	Sifontes		Alcaravan	El Foco Property, 45 km southwest of El Dorado Town. The area is bordered by the Cuyuni and Chicanan rivers
		El Callao	El León	El Callao
		El Callao	Mina Minerven	El Callao/Colombia Zone
		El Callao	Mina 5 de Julio / Minerven	
	El Callao	El Callao	Mina Colombia	2.2 km south southeast of El Callao Town / Colombia Zone
		El Callao	Colombia Area	El Callao
	El Callao	El Callao	Mina Pozo de Agua	Distrito Minero El Callao
	El Callao	El Callao	Mina Union	Near to El Callao
			Mina Nueva	
			Veta Aurífera Tigre	North-east Mina Union
	El Callao	El Callao	Mina Laguna	
	El Callao	El Callao	Mina Remington	
	El Callao	El Callao	Mina Viejo Callao	
	El Callao	El Callao	Hato La Dominga/Parcela Amalfi I	South of El Callao
	El Callao	El Callao	Hato La Dominga/Quebrada El Brujo	South of El Callao
	El Callao	El Callao	Concesión Alpha 1	70 southwest of Puerto Ordaz
	El Callao		Concesión Alpha 2	70 southwest of Puerto Ordaz
	El Callao		Concesión Alpha 3	70 southwest of Puerto Ordaz
	El Callao	El Callao	Concesion Tomi / Tomi Mine	Callao-Tumeremo route
	El Callao	El Callao	Dique Laguna	El Callao
	El Callao	El Callao	Potosí	El Callao
	El Callao	El Callao	El Choco	El Callao
	El Callao	El Callao	Choco-1	
	El Callao	El Callao	Choco-2	
	El Callao	El Callao	Choco-4	El Callao Mining District
	El Callao	El Callao	Choco-5	El Callao Mining District, 180 Km south of Puerto Ordaz City
	El Callao	El Callao	Choco-9	
	El Callao	El Callao	Choco-6	El Callao Mining District
	El Callao	El Callao	Choco-10	El Callao Mining District
	El Callao	El Callao	Karolina Prospect	Choco-10, El Callao Mining District
	El Callao	El Callao	Villa Balazo Prospect	Choco-10, El Callao Mining District
	El Callao	El Callao	Rosika Prospect	Choco-10, El Callao Mining District

Localities Reported with gold presence in Venezuela

State	District	Municipality	Location	Relative Location
Bolivar				
	El Callao	El Callao	Choco-12	
	El Callao	El Callao	Choco-13	
	El Callao	El Callao	Columbia	
	Heres		Los Frijoles	
	Heres		Rio Candelaria	
	Heres		Rio Marhuanta	
	Heres		Rio Orocopiche	
			Albino 1	4 km west of Las Claritas Town, kilometer 88
			Paso Diablo	
	Sifontes		Tumeremo	
	Sifontes		Las Claritas	Near to El Callao (kilómetro 88)
			Las Claritas de Uroy	El Chivao
			Unidentified gold place	El Chivao Area
			Unidentified gold place	El Chivao Area
			Río Chivao	50 km southwest of the mining center of El Dorado (access is by helicopter or motorboat)
			El Chivao placers	
			Río Chicanán	50 km southwest of the mining center of El Dorado (access is by helicopter or motorboat)
	El Callao	El Callao	Mina Chicanán Este	40 Km northwest of kilometer 88 and Las Brisas Gold Project
	El Callao	El Callao	Mina Chicanán Oeste	40 Km northwest of kilometer 88 and Las Brisas Gold Project
	El Callao	El Callao	The Carolina occurrence	Chicanan shear zone
	Sifontes	San Isidro	Asociacion Civil Nuevas Claritas	El Buey Sector
			Nuevo Callao	
			Las Brisas	The Las Brisas Gold-Copper Project, kilómetro 88, 373 km sotheast of Puerto Ordaz Town, near to Las Claritas Town
	Sifontes		Las Cristinas	Near to El Callao, Kilómetro 88, 6 km west of Las Claritas
	Sifontes		Bizkaitarra	Near to El Callao, Kilómetro 88
	Sifontes		Cristina 5 Mine	
	Sifontes		Cantera Cordoba	
	Sifontes		Los Mesones - Sofia	
	Sifontes		Conductora-Cuatro Muertos	
			Perruco II	
			Quebrada Amarilla	
	Sifontes		La Camorra Area	
			Guariche	5 km west of Las Claritas Town, kilometer 88
	El Callao	El Callao	Las Flores	
	Sifontes		La Ceiba II	
	Sifontes		Cerro Arrendajo I, II	Near to El Callao (kilómetro 88)
			Cerro Arrendajo	El Chivao
	Sifontes	El Callao	Mina La Camorra	El Chivao Area
	Sifontes	San Isidro	Parcela Siete Estrellas	El Chivao Area
	Sifontes		Parcela Emilia	50 km southwest of the mining center of El Dorado (access is by helicopter or motorboat)
	Sifontes		Patricia Deposits	
	Sifontes		Days Vein	50 km southwest of the mining center of El Dorado (access is by helicopter or motorboat)

Localities Reported with gold presence in Venezuela

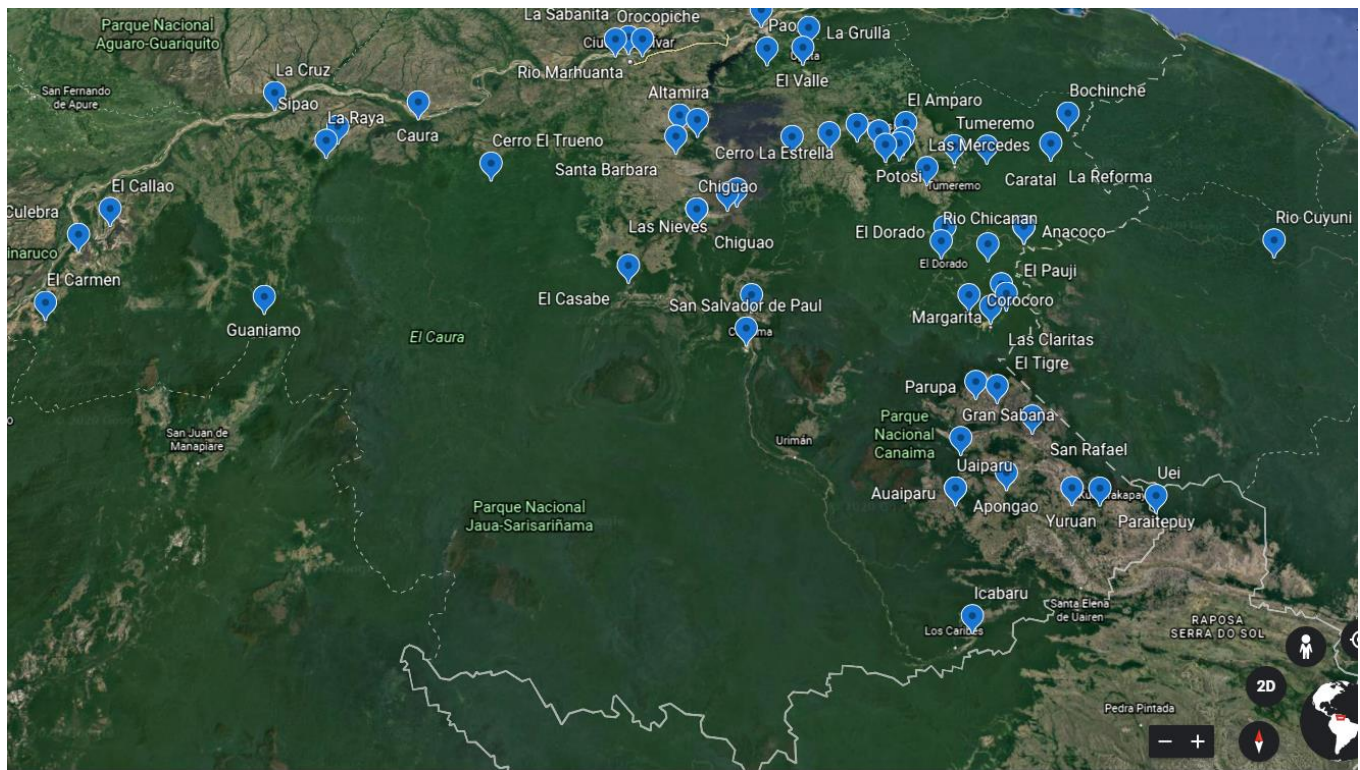
State	District	Municipality	Location	Relative Location
Bolivar				
			Trinidad Gold Project	40 Km northwest of kilometer 88 and Las Brisas Gold Project
			Zulo Gold Project	40 Km northwest of kilometer 88 and Las Brisas Gold Project
			Moscon	Chicanan shear zone
			Morrocolla	Zulo Gold Project, northwest portion of the project, 30 kilometres east of El Dorado Town
			Loma Baja	Zulo Gold Project, 30 kilometres east of El Dorado Town
			Loma Alta	Zulo Gold Project, 30 kilometres east of El Dorado Town
Sifontes			Hoja de Lata	Mision Piar, south-east Bolivar State
Sifontes	San Isidro		Asociacion Bolivariana	El Pinal Sector, part of Cristina 5
			Asociacion Minera ASUMAIVEN	South-west of El Callao town
			Concesion Lo Increible	
			Concesion La Victoria	Lo Increible
Sifontes			Bochinche	Tumeremo Region, 225 km east-southeast of Puerto Ordaz and adjacent to the frontier with Guyana
			Placers of Bochinche	
Sifontes			La Esperanza	Tumeremo Region, Bochinche
Sifontes			Concesion Bochinche B-1	
Sifontes			Bochinchito	65 km east of Tumeremo Town and 14 km west of La Esperanza Town
Sifontes			Concesiones Cerro Arrendajo I, II	Rio Chicarán, south-west of El Dorado Town
			Rio Chicarán	Chicarán
			Explotacion Aurifera Brisas del Cuyuni	Km 88
Sifontes	Tumeremo		Parcela FundaGeominas	5 km west of the town of Tumeremo, El Cacho Sector
Sifontes			Anacoco	South-east Bolivar State
			Anacoco - Anaconda	Anacoco District
			San Salvador de Paul	
Piar			Cerro Perepo	Manteco Zone near to Guri
Piar			El Manteco Area	Near to El Manteco Town
Piar			El Manteco	
			El Manteco	
Piar			Cerro Azul	Near to El Manteco Town
			Apanao	Valle Hondo Gold Project, El Dorado. Located near the Cuyuni River
			Arenales	Valle Hondo Gold Project, El Dorado. Located near the Cuyuni River
			La Grulla	Valle Hondo Gold Project, El Dorado. Located near the Cuyuni River
			VH-94	Valle Hondo Gold Project, El Dorado. Located near the Cuyuni River
			Morawana	
			La Rosa	Valle Hondo Gold Project, El Dorado. Located near the Cuyuni River
			La Raya	
			Sor Teresita	
			Las Orientales	
			El Vemerú	
			Rio Apanao	
			Rio Yuruari	
			Rio Masauri	

Localities Reported with gold presence in Venezuela

State	District	Municipality	Location	Relative Location
Bolivar				
	Gran Sabana		Salva la Patria	
			Rio SalvaLaPatria	
	Caroni		Sector Santa Rosa	Río Caroní, near to Caruachí, Caruachito Town, 20 km southwest of Puerto Ordaz
			Rosita I	Río Caroní, near to Caruachí, Caruachito Town, 20 km southwest of Puerto Ordaz
			Rio Corumo	
			Rio Macarumo	
			Rio Carichapo	
			Rio Oronato	
			Rio Grande	
			Rio Hondo	
			Rio Matupo	
			Rio Guramoin	
			Icabaru	15 km southwest of Icabaru Town. Access by helicopter or by unimproved road from Santa Elena de Uairén
			Icabaru South	Near to Icabaru Town. Access by helicopter or by unimproved road from Santa Elena de Uairén
			Icabaru placers	Caroní River
			Rio Icabaru	Near to Icabaru Town. Access by helicopter or by unimproved road from Santa Elena de Uairén
			Chiricayen Anticline	
			Paraitepuy	
			Rio Uaiparu	
			Rio Cuyuni	
			Rio Suruma	
			Rio Cuyuní - Río Uey	
			Caño Maraya	
			Concesion Minera Brisas del Cuyuni	
			Rio Chiguao placers	
			Mina Vuelvan Caras	Tumeremo Region
			Mina de Botanamo	
			Rio Botanamo	
	Sifontes		Botanamo	Tumeremo Region
			Unión San Serafin	
			La Introduccion	
			La Cayena	
			La Cubanita	
			Supamo	
			Rio Supamo	
			Rio Cuquenán	Gran Sabana
			Rio Yuruaní	Gran Sabana
			Rio Aponguao	Gran Sabana
			Parapapoy	
				Parapapoy Area
			Venamo	
			Rio Venamo	
			Yucuní	
			Cavanayen	
			La Hoyada-Paraitepuy	
			Unidentified gold place	
			Unidentified gold place	
			Unidentified gold place	
			Unidentified gold place	
			Unidentified gold place	

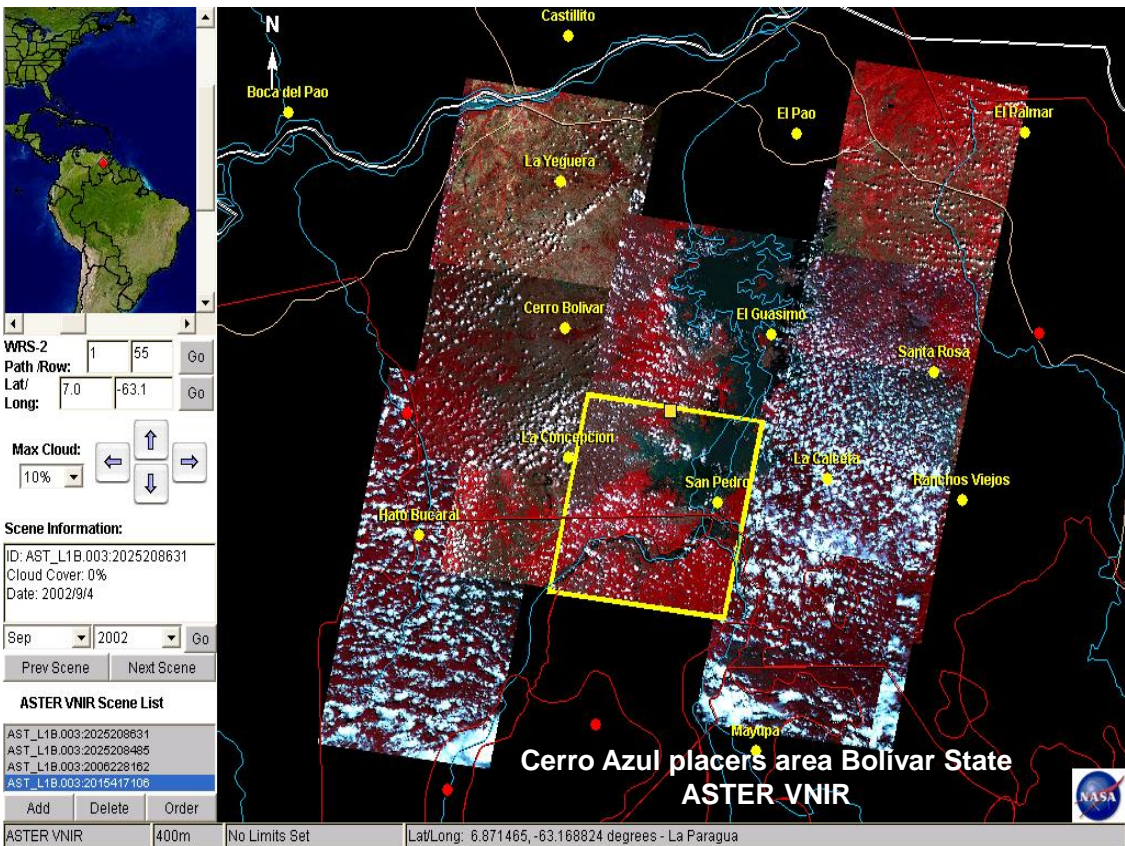
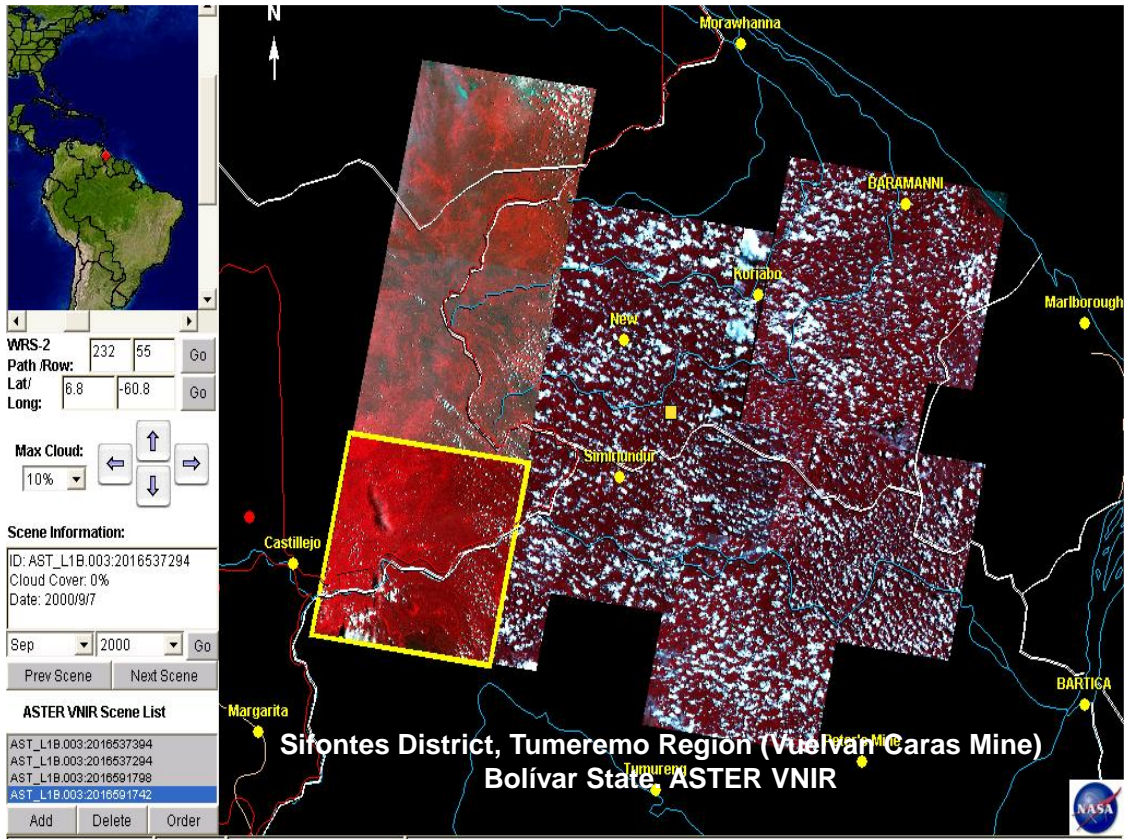
Localities Reported with gold presence in Venezuela

State	District	Municipality	Location	Relative Location
Bolivar				
			Unidentified gold place	
			Unidentified gold place	
			Unidentified gold place	
			No named place	
			No named place	
			No named place	
			Piston de Uroy	Southwest of the mining center of El Dorado, north of Río Chicanán (access is by helicopter or motorboat)
			Piston de Uroy Area	Southwest of the mining center of El Dorado, north of Río Chicanán (access is by helicopter or motorboat)
			La Franela	Stream channel in the Pistón de Uroy area



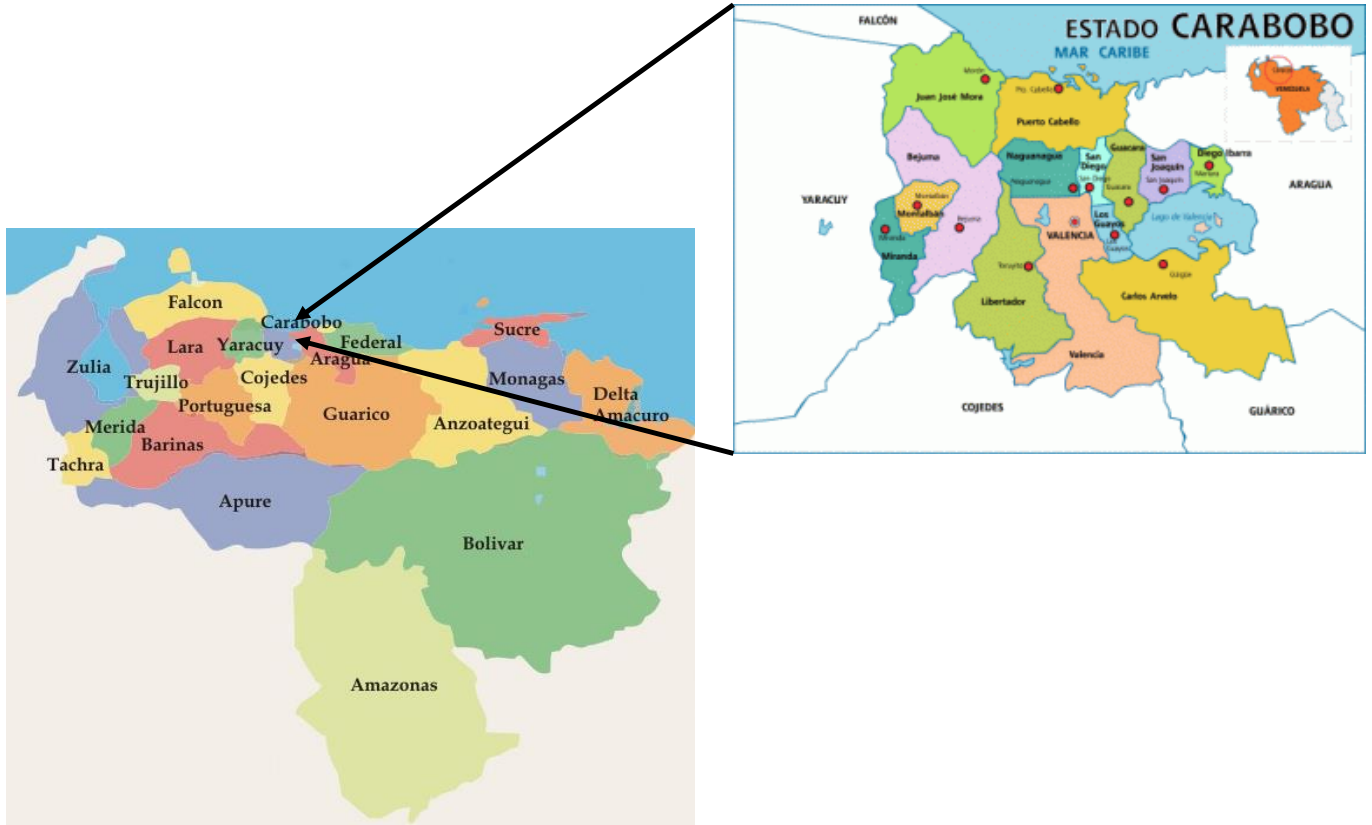
Google Earth

Localities Reported with gold presence in Venezuela



Localities Reported with gold presence in Venezuela

CARABOBO STATE



State	District	Municipality	Location	Relative Location
Carabobo State				
		Bejuma	Chirgua	Chirgua River
			Barrera - La lagunita	
			El Torito	
			Nueva Señora	Upper part Pao River
			Quebrada Las Minas	
			Pirapira- Palmarote	

Localities Reported with gold presence in Venezuela

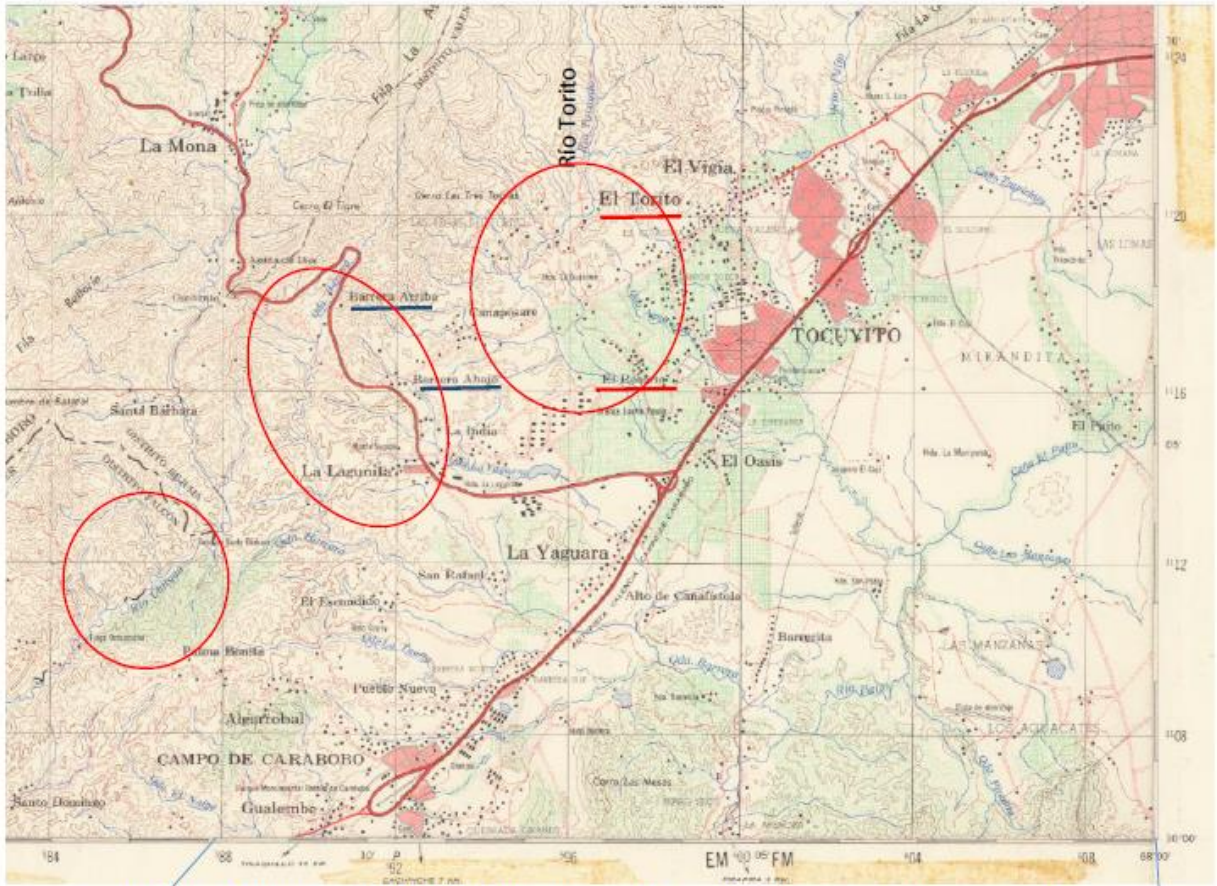


Figura 1. Ubicación de las localidades mineras de Chirgua, Barrera-La Lagunita y El Torito. Fragmento de la hoja 6546 Campo Carabobo, escala original 1:100.000. Cuadrícula cada 4 km.

Reference: La minería del oro en Carabobo, Venezuela: Historia y actualidad. Franco Urbani P. Boletín de Historia de las Geociencias en Venezuela, No. 128, August 2018

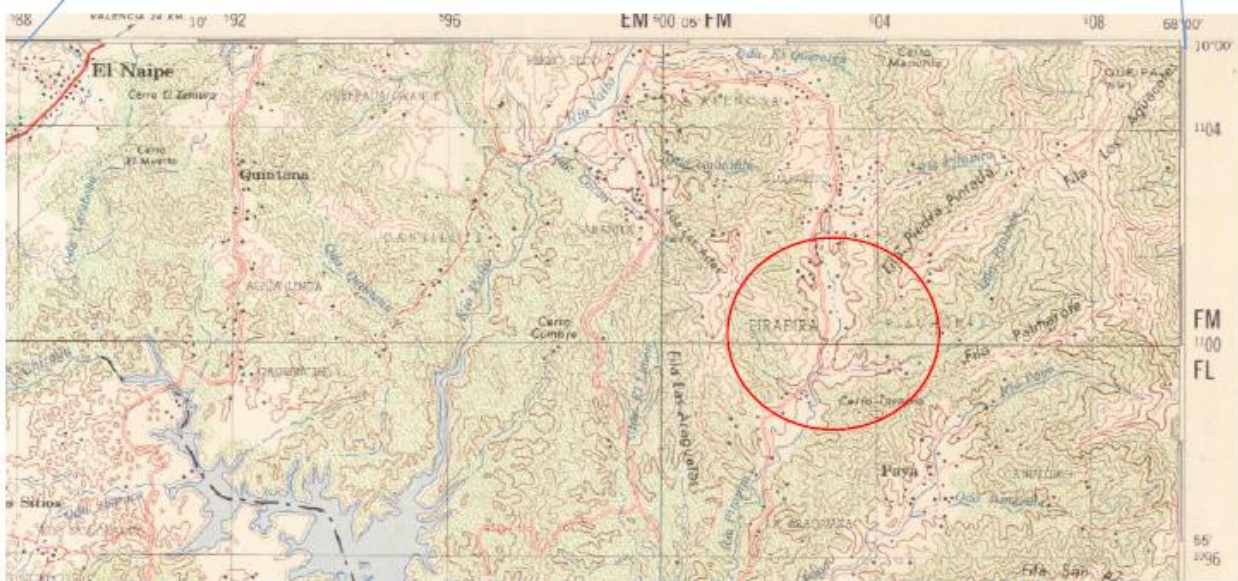


Figura 2. Ubicación de la localidad minera de Pirapira-Palmarote. Fragmento de la hoja 6545 Tinaquillo, escala original 1:100.000. Cuadrícula cada 4 km.

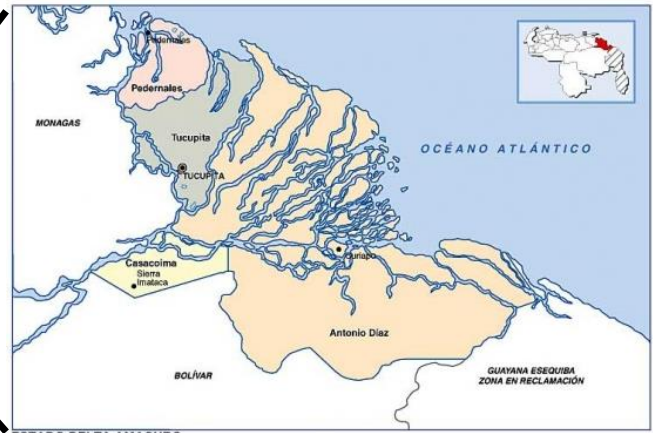
Reference: La minería del oro en Carabobo, Venezuela: Historia y actualidad. Franco Urbani P. Boletín de Historia de las Geociencias en Venezuela, No. 128, August 2018



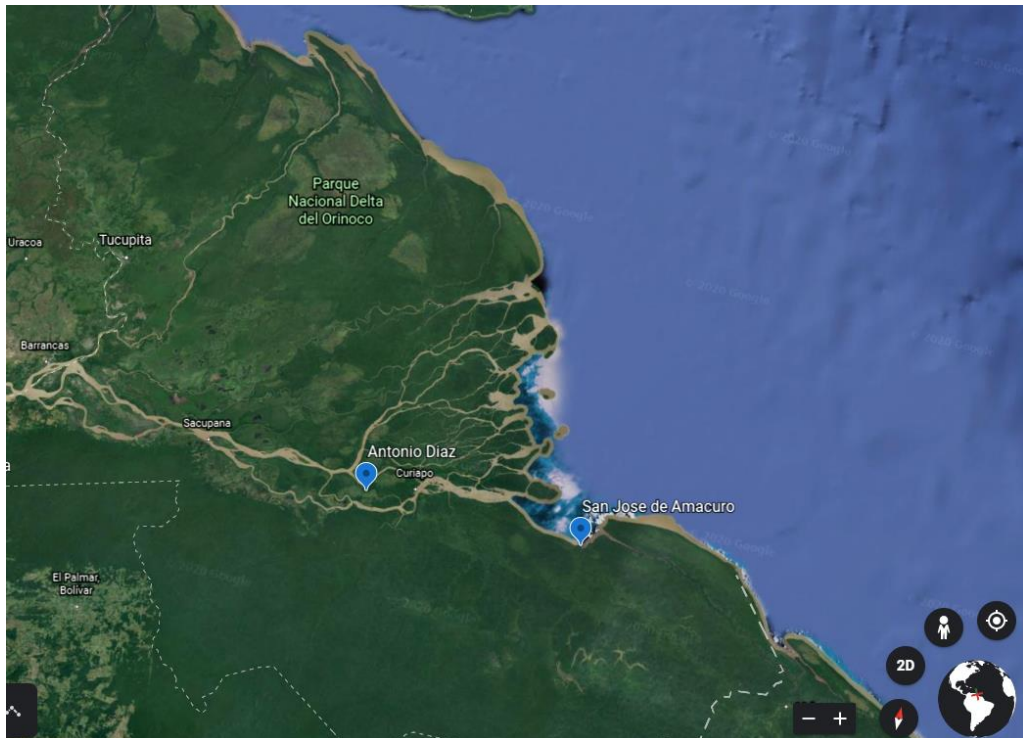
La tierra en Palmarote que estaba cubierta de bosque ahora parece un cementerio profanado debido a los pozos mineros artesanales. Imagen de Jeanfreddy Gutiérrez Torres

Localities Reported with gold presence in Venezuela

DELTA AMACURO

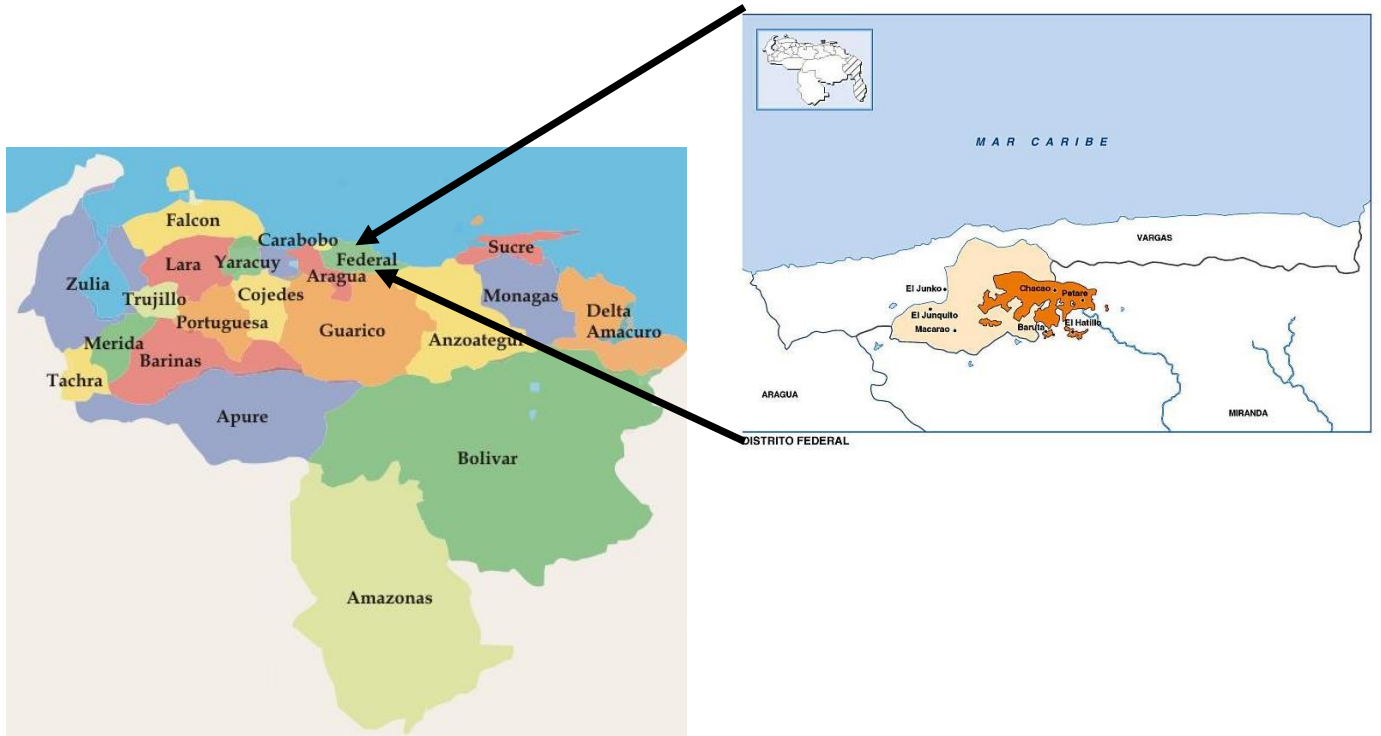


State	District	Municipality	Location	Relative Location
Delta Amacuro				
	Antonio Díaz		Wausa	
	Antonio Díaz		Polvo de Oro	
			La Planada	
	Antonio Díaz		Antonio Díaz	
	Antonio Díaz		San Jose de Amacuro	

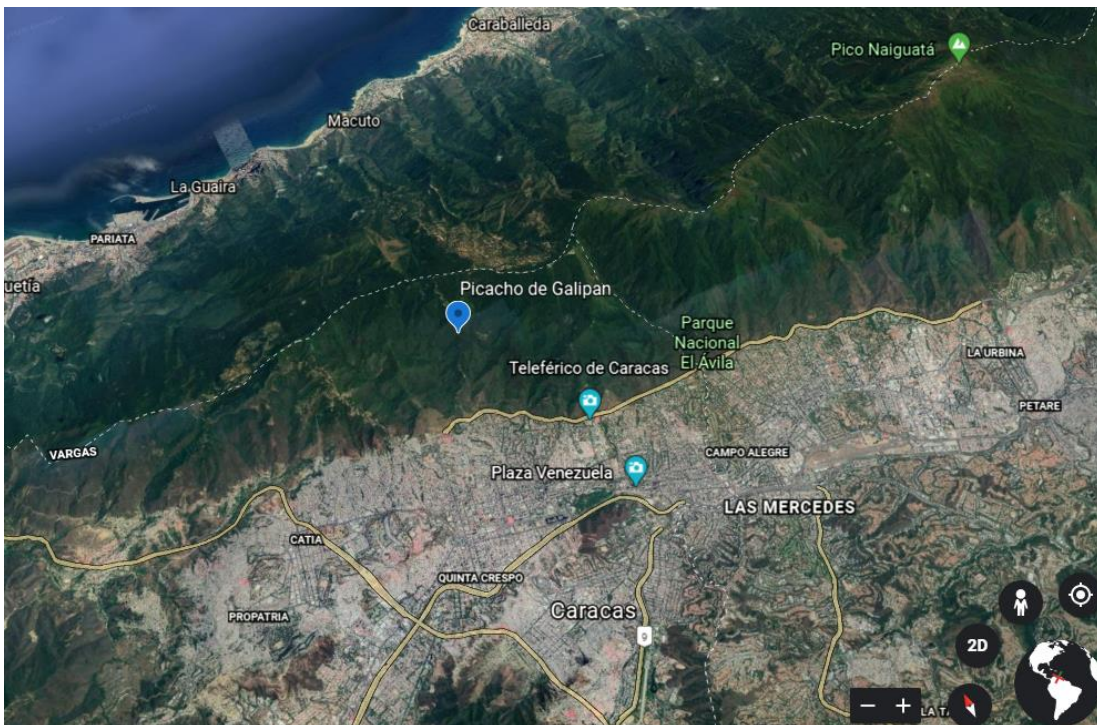


Localities Reported with gold presence in Venezuela

DISTRITO FEDERAL

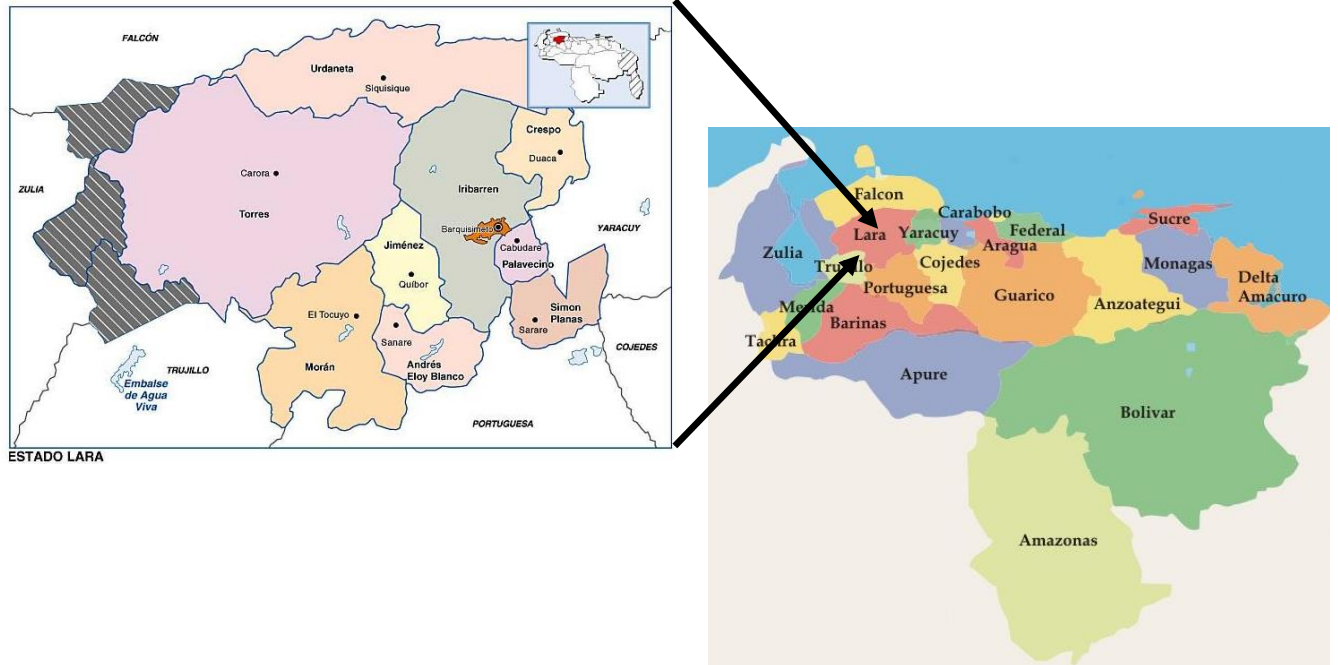


State	District	Municipality	Location	Relative Location
Distrito Federal				
			Picacho de Galipán ??	



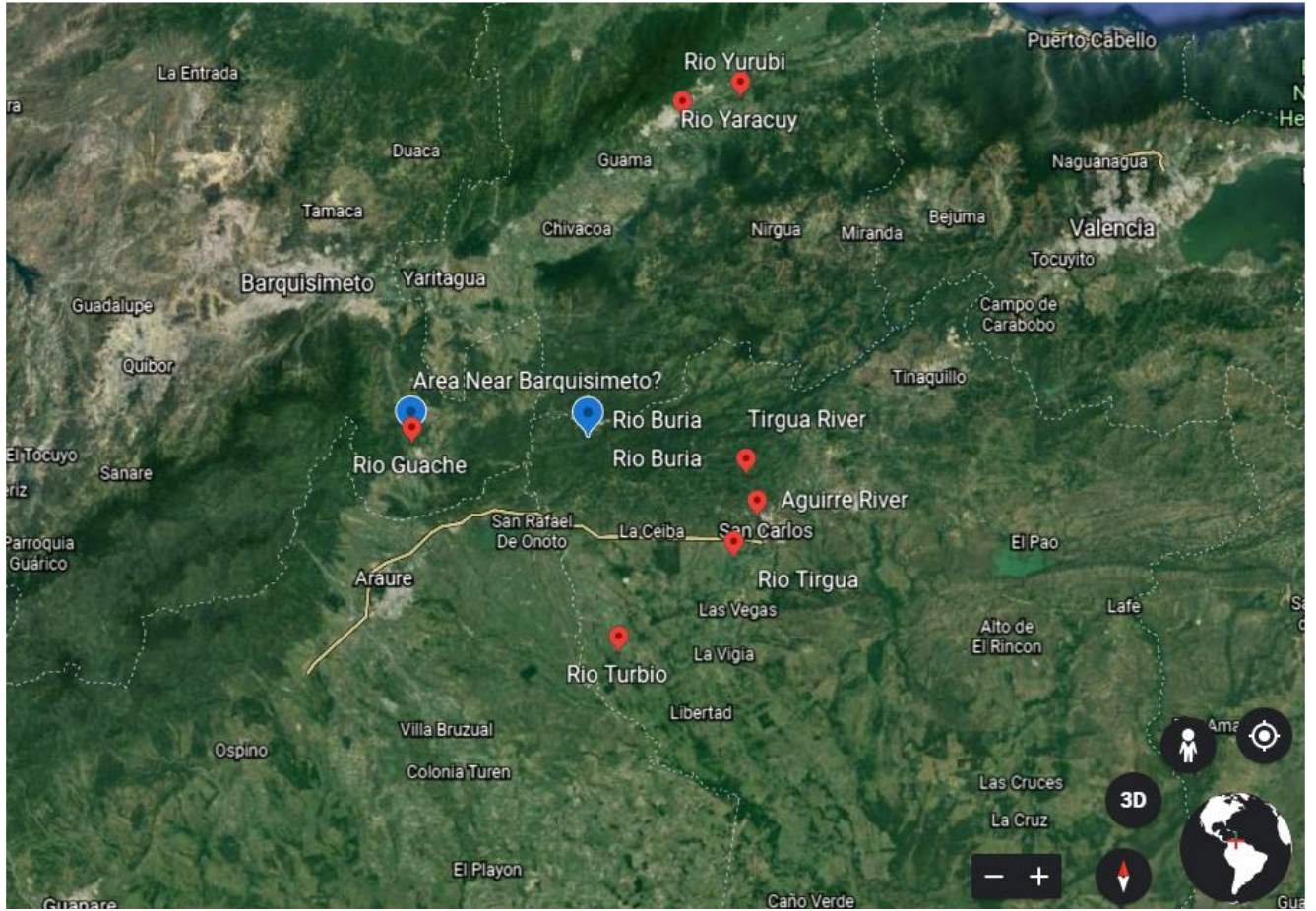
Localities Reported with gold presence in Venezuela

LARA STATE



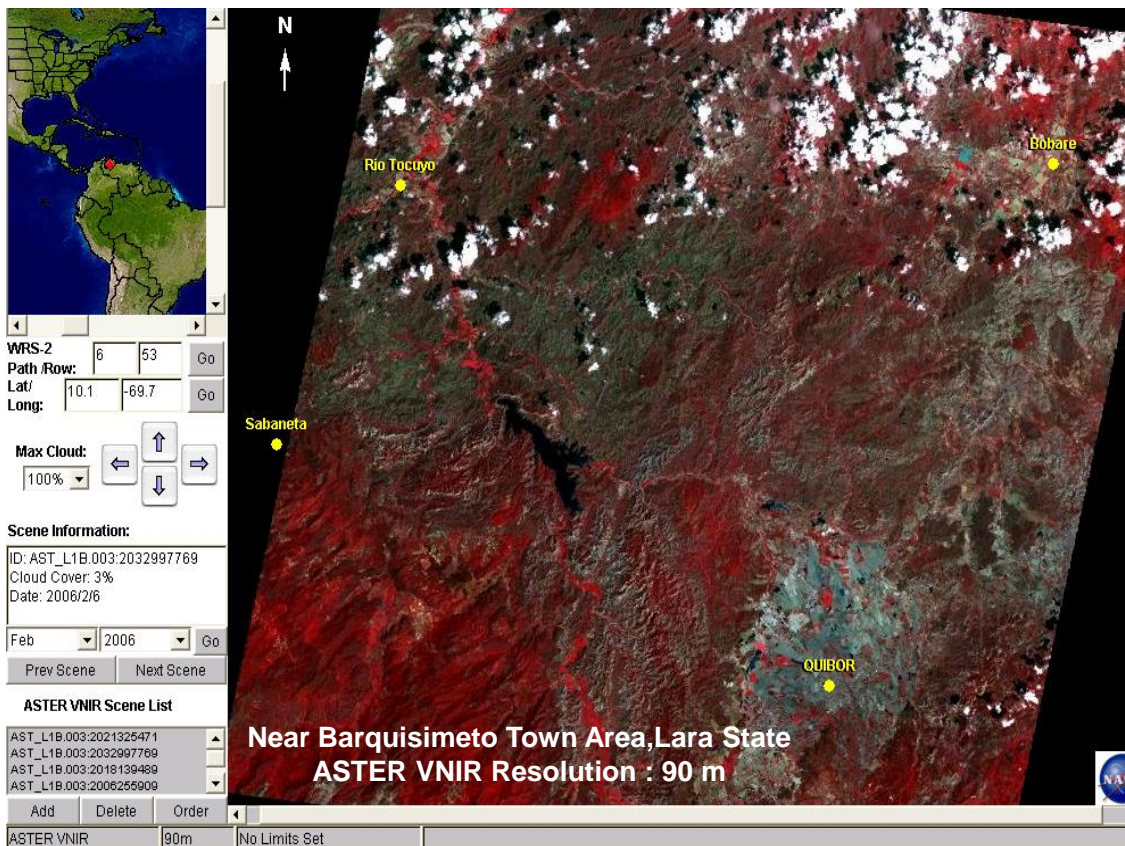
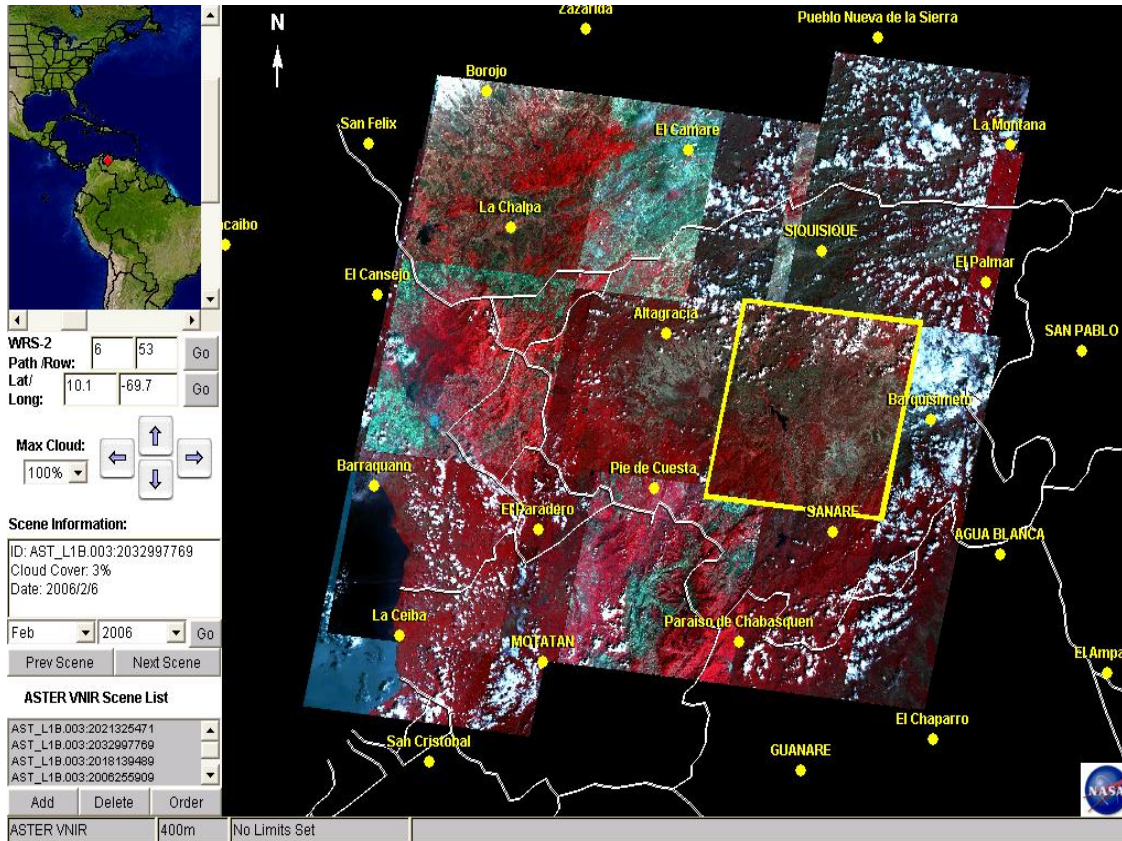
State	District	Municipality	Location	Relative Location
Lara				
		Barquisimeto - C	Area near Barquisimeto Town	
		Real Mina de Oro de San Felipe de Buria	Near to Barquisimeto City and El Tocuyo Town	

Localities Reported with gold presence in Venezuela



Google Earth

Localities Reported with gold presence in Venezuela



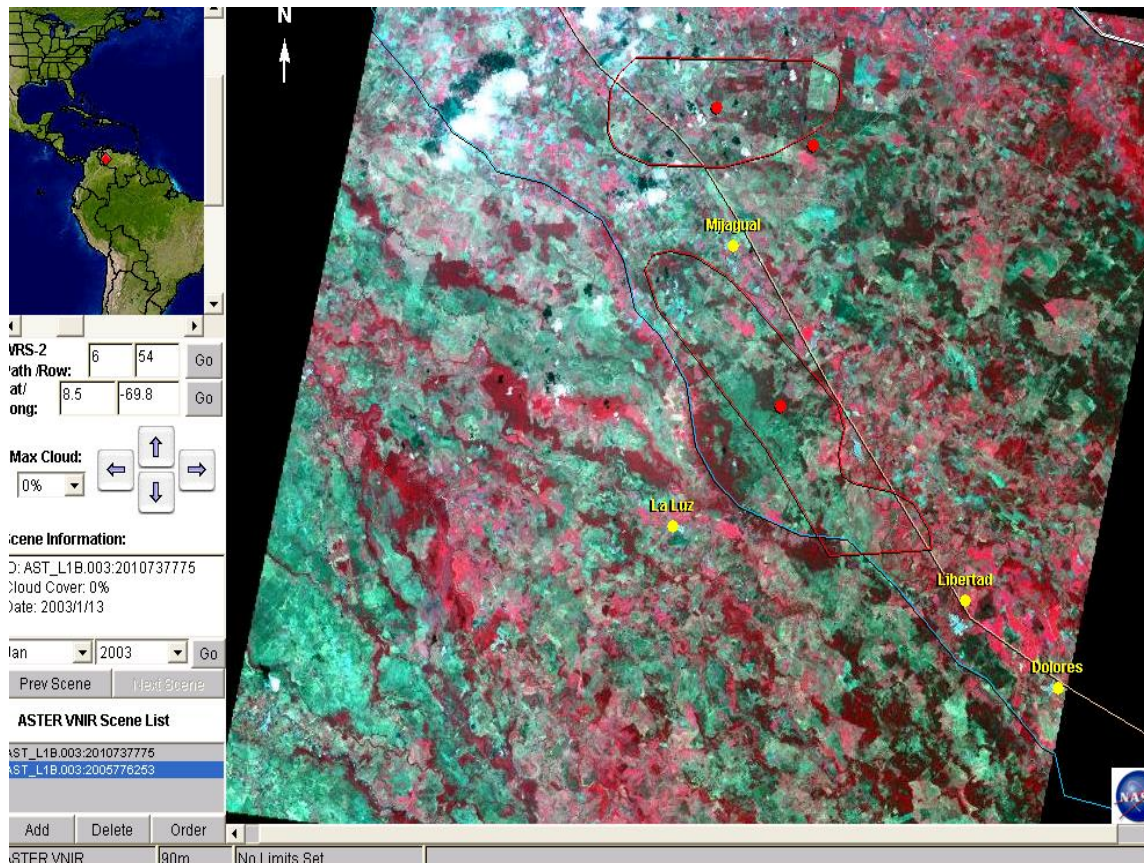
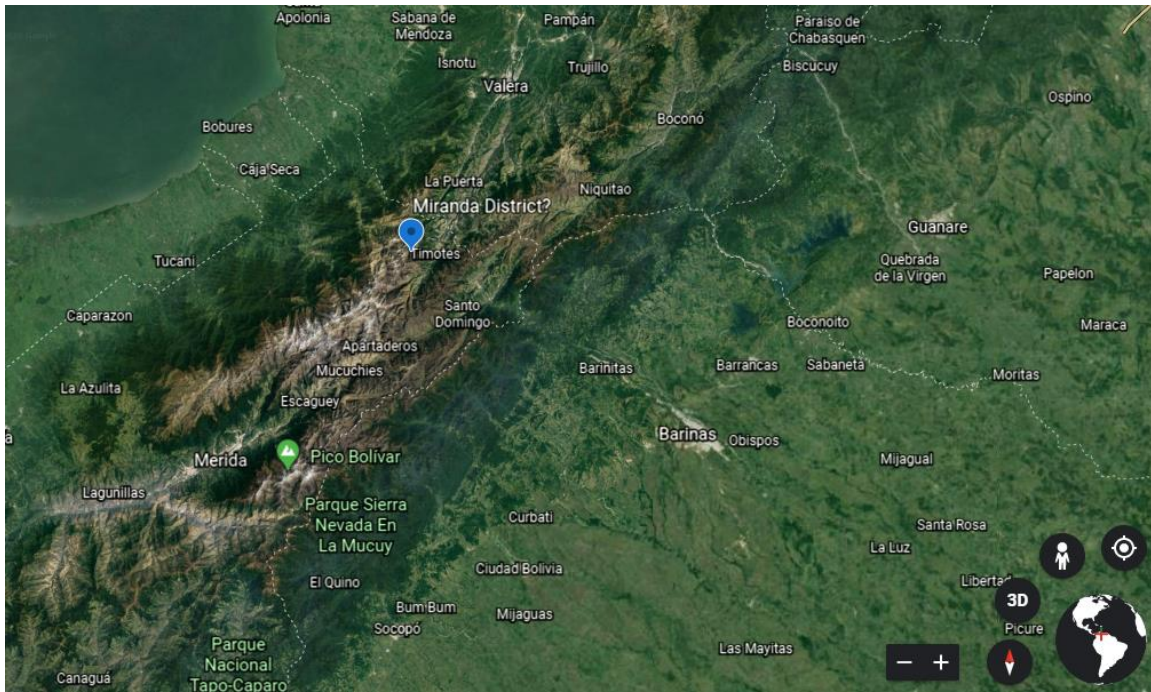
Localities Reported with gold presence in Venezuela

MERIDA STATE



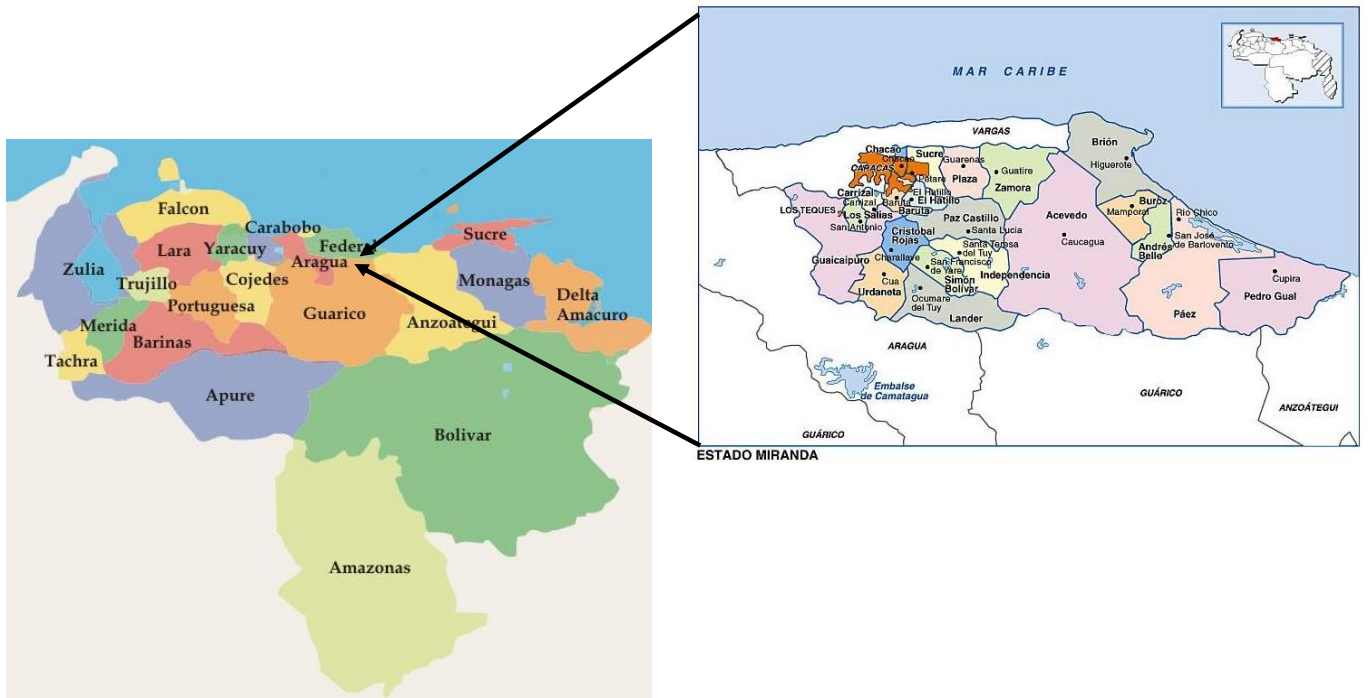
State	District	Municipality	Location	Relative Location
Merida				
	Miranda			Granite and pegmatites at the Miranda District

Localities Reported with gold presence in Venezuela



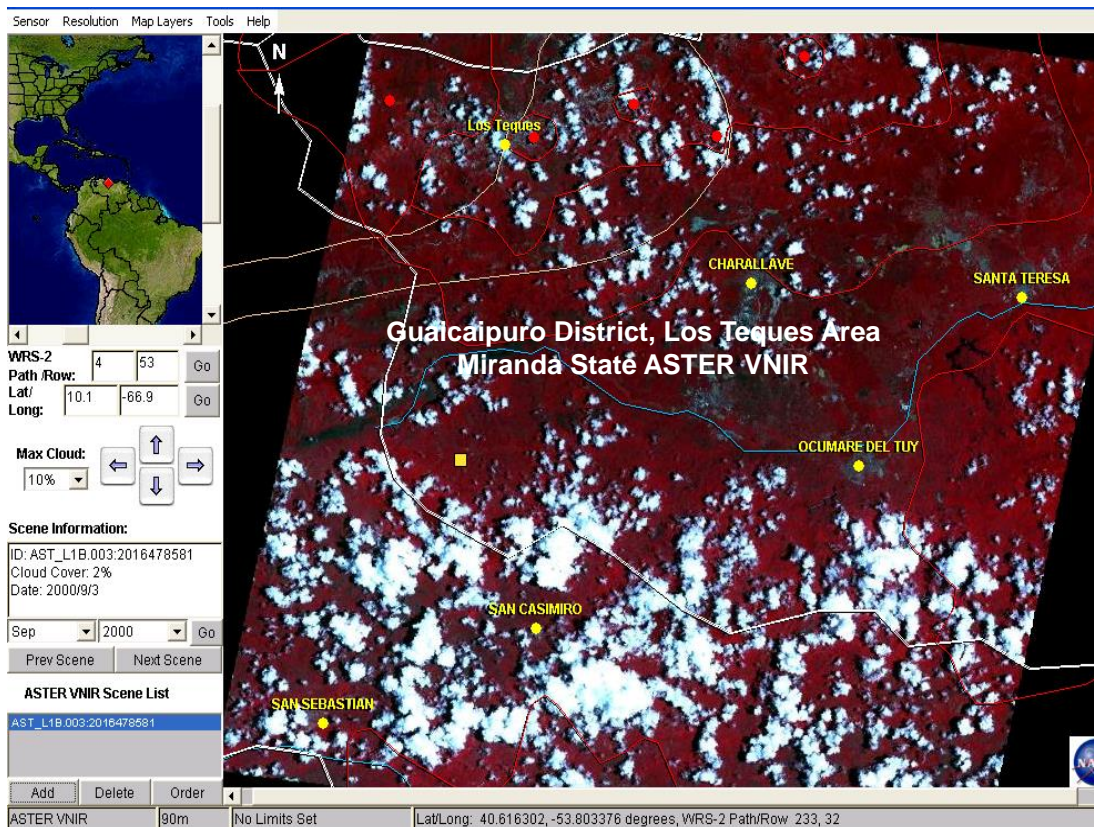
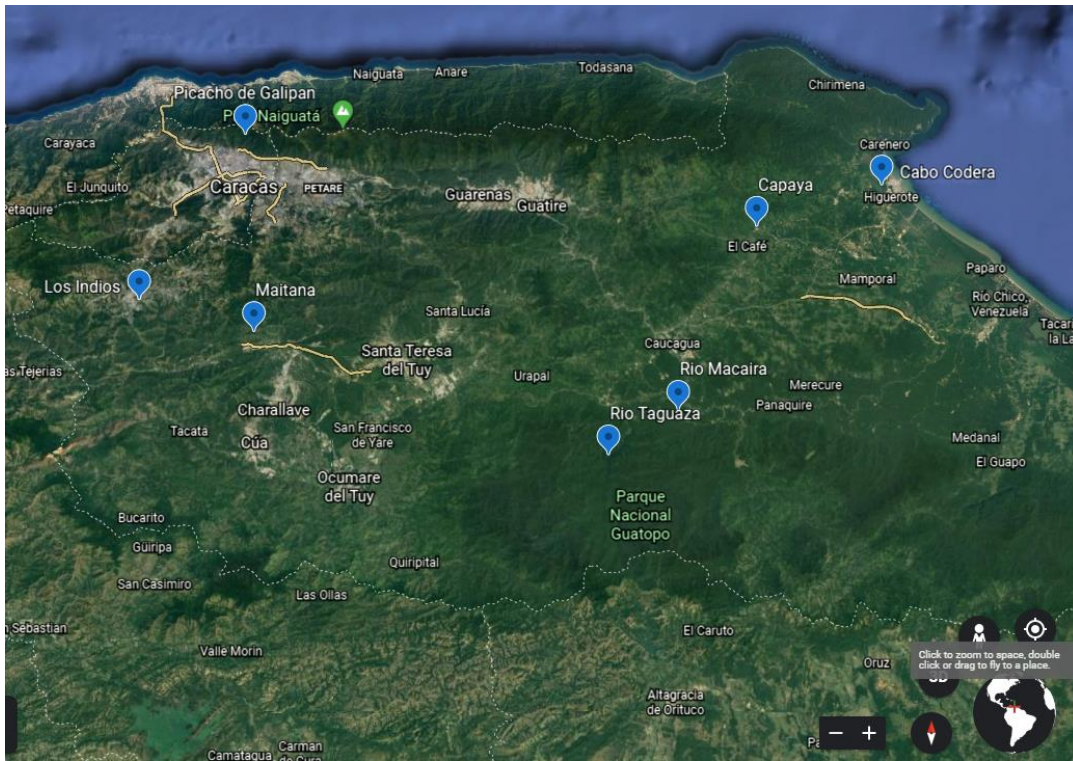
Localities Reported with gold presence in Venezuela

MIRANDA STATE



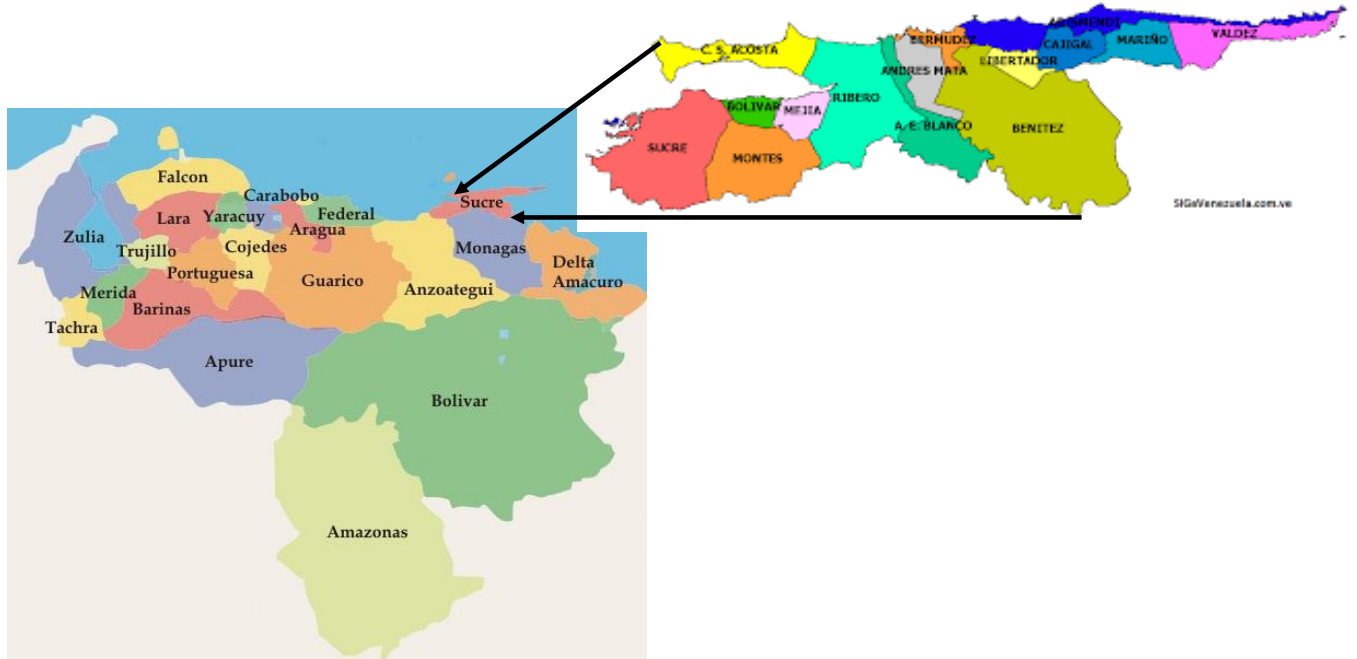
State	District	Municipality	Location	Relative Location
Miranda				
			Rio Macaira	Guatopo Zone
	Guaicaipuro		Quebrada Las Minas	
	Guaicaipuro		Middle part of Cordillera de la Costa	South-east of Los Teques City / North of Paracotos Town
			Cabo Codera	
			Capaya	
	Guaicaipuro		Quebrada Maitana	South-east of Los Teques City / North of Paracotos Town
	Guaicaipuro		Minas de oro de los indios Teques	South-east of Los Teques City / North of Paracotos Town
			Las Nuevas Minas de Baruta	Near Baruta Town
			Quebrada de Las Minas	
			Rio Taguaza	Guatopo Zone

Localities Reported with gold presence in Venezuela



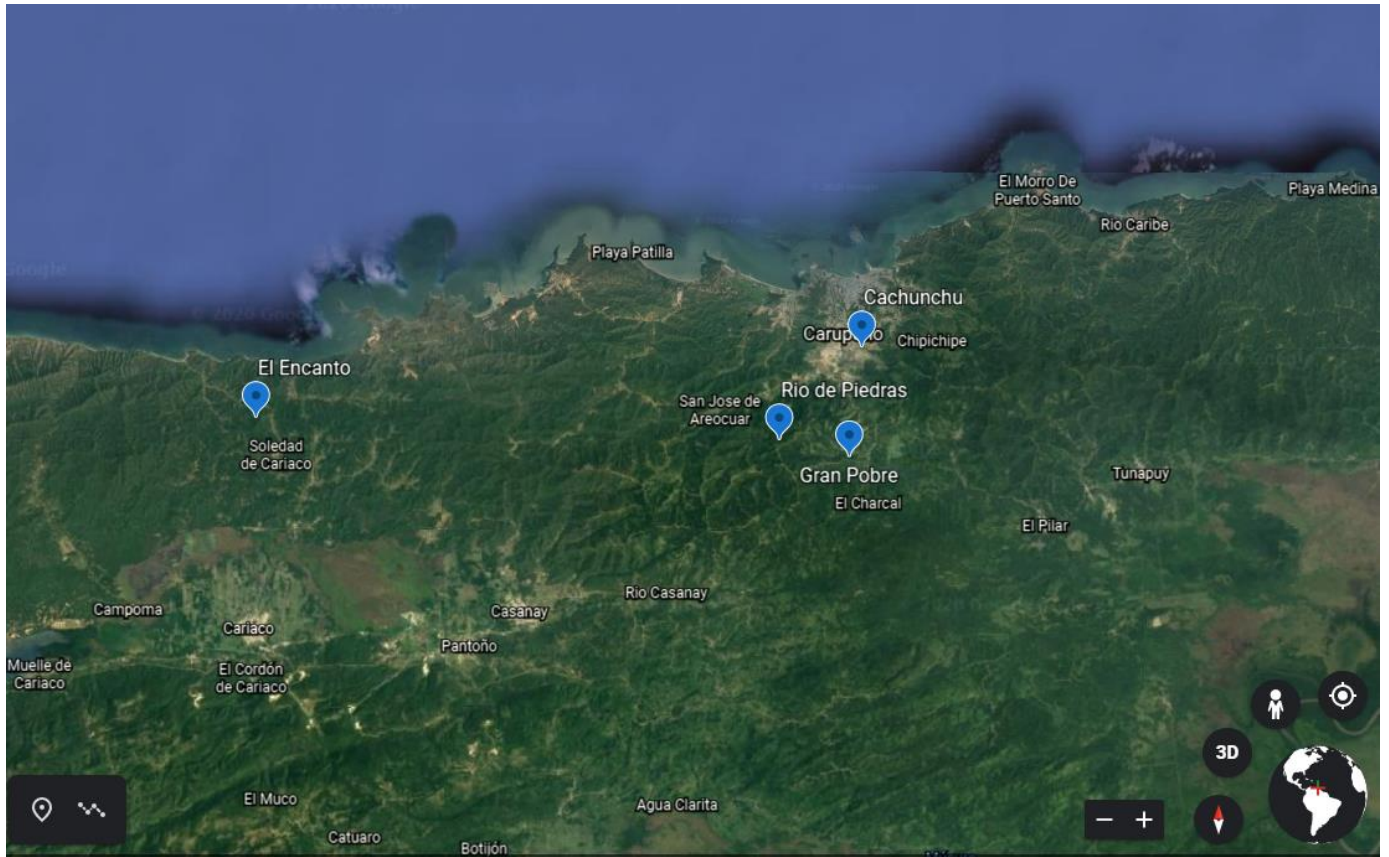
Localities Reported with gold presence in Venezuela

Sucre State



State	District	Municipality	Location	Relative Location
Sucre				
	Bermúdez		Cachunchu	
	Bermúdez		Gran Pobre	
	Bermúdez		El Encanto	
	Bermúdez		Río de Piedras	

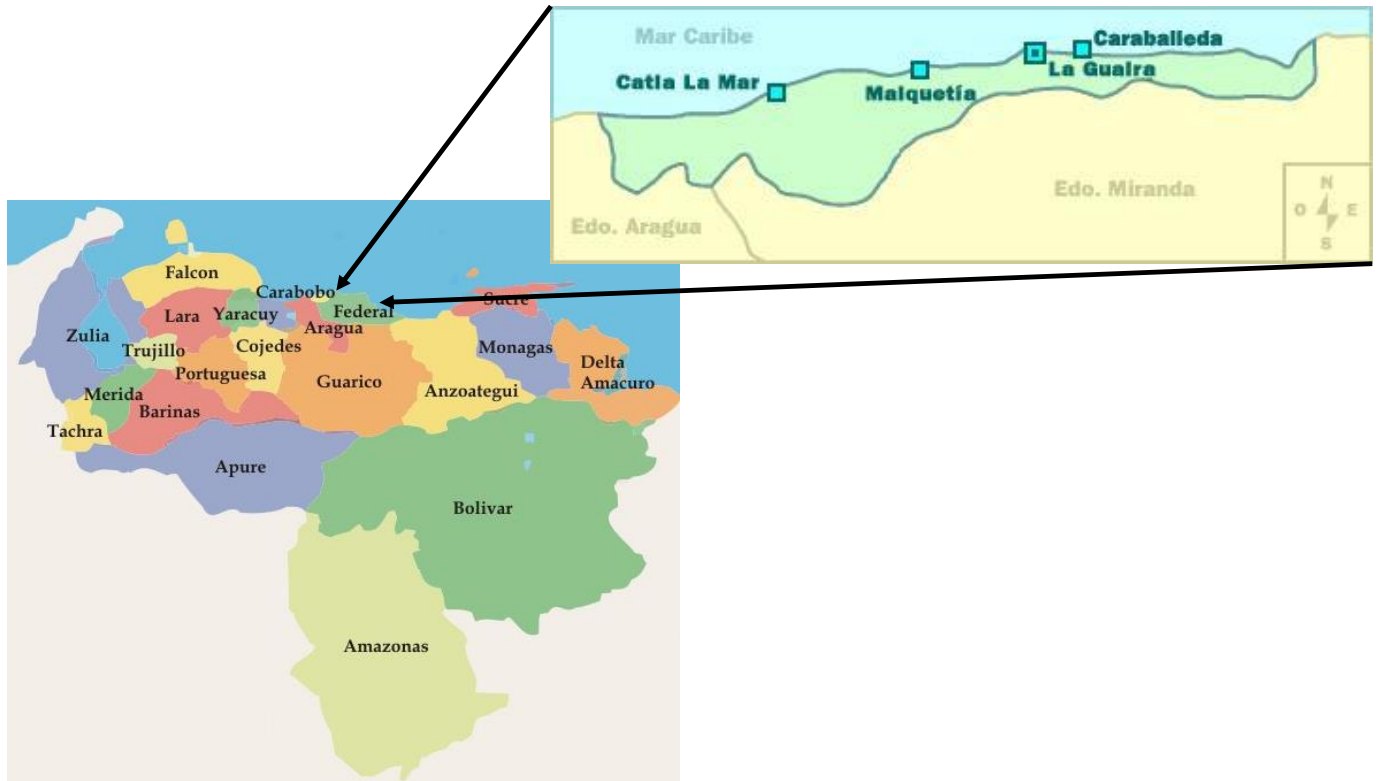
Localities Reported with gold presence in Venezuela



Google Earth

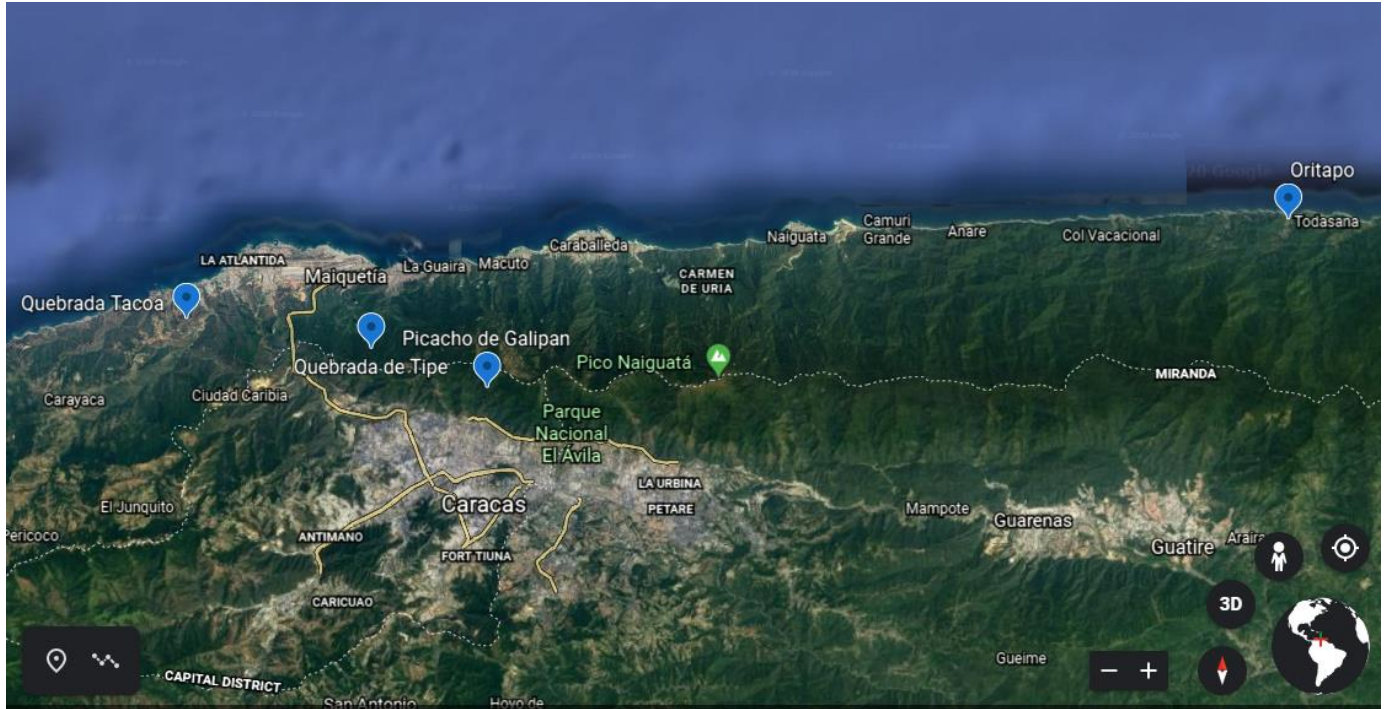
Localities Reported with gold presence in Venezuela

Vargas State



State	District	Municipality	Location	Relative Location
Vargas				
			Oritapo	Near to La Sabana
			Quebrada de Tipe	Avila Mountain, near to Maiquetia
			Quebrada de Tocoa	Avila Mountain, near to Tocoa Town

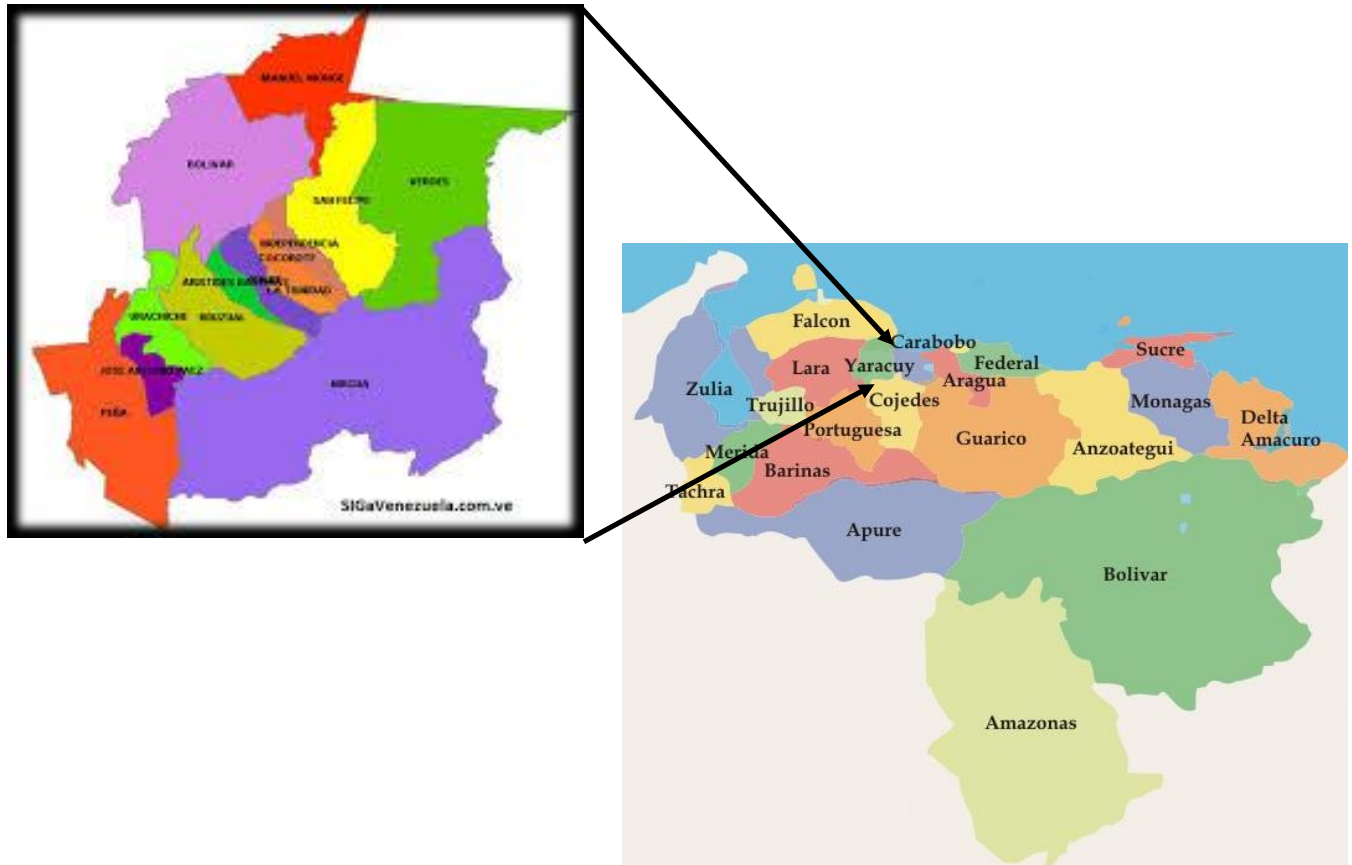
Localities Reported with gold presence in Venezuela



Google Earth

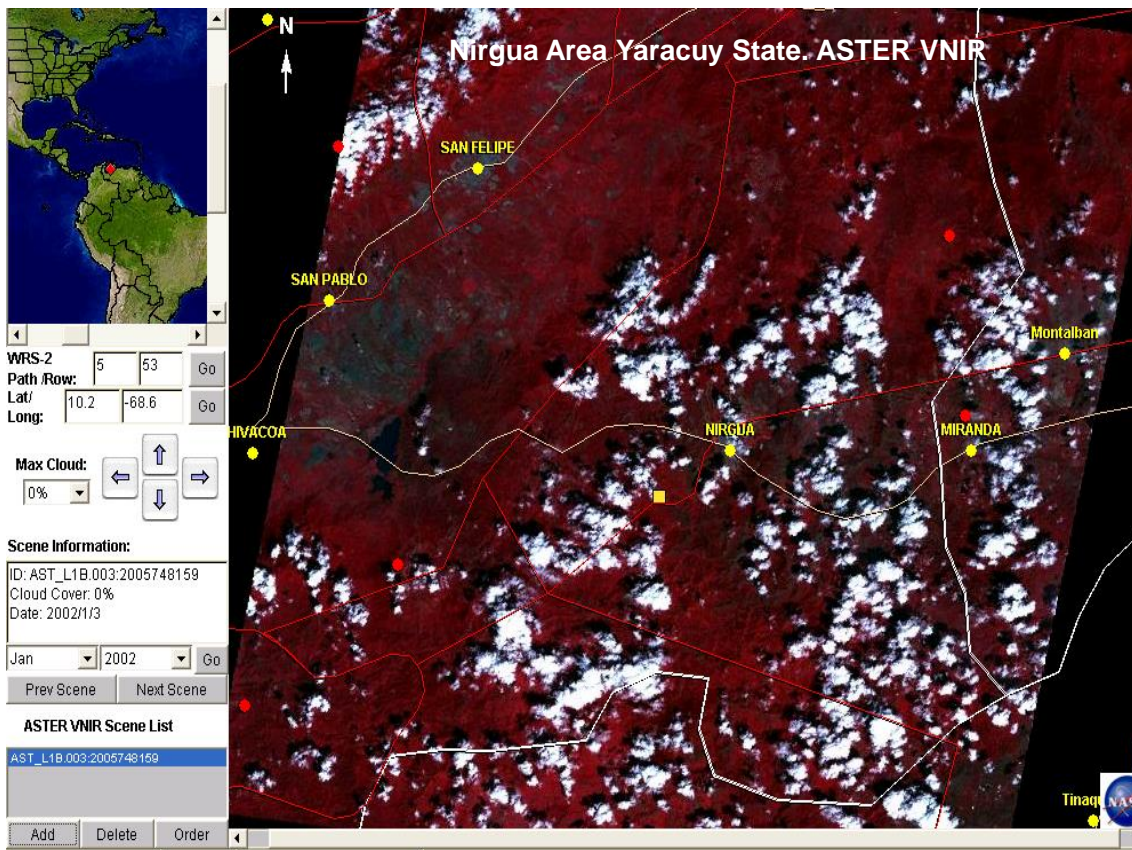
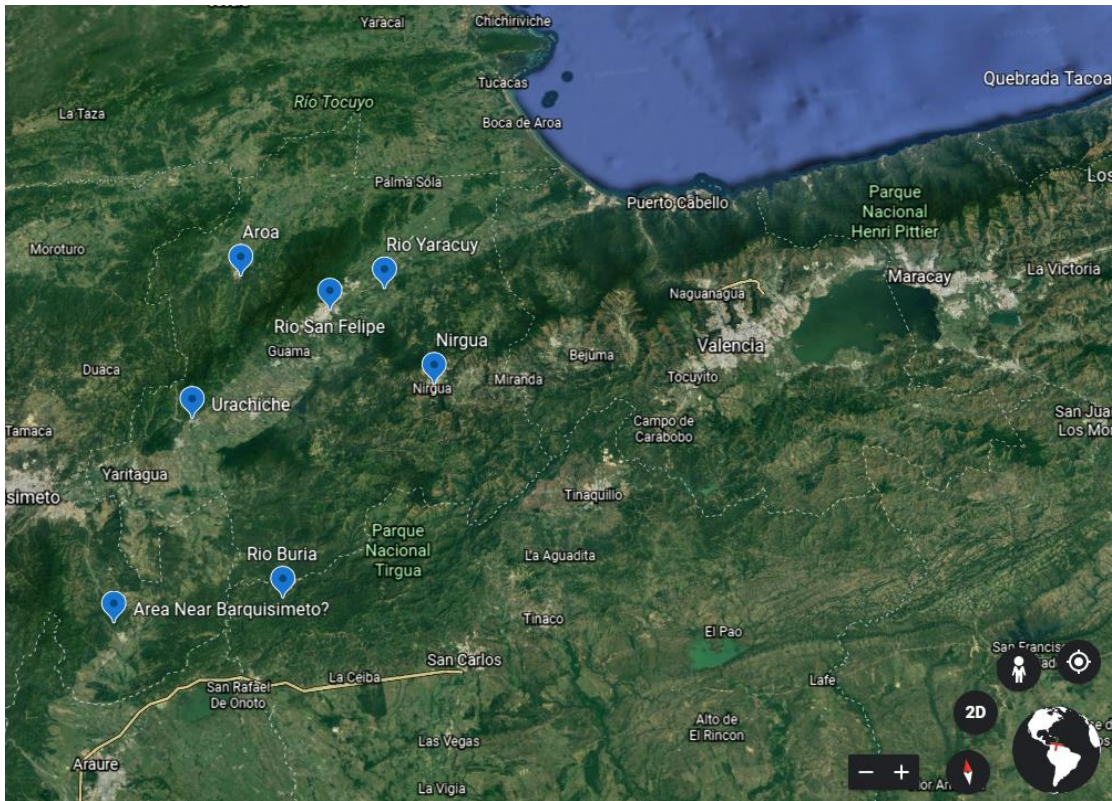
Localities Reported with gold presence in Venezuela

Yaracuy State

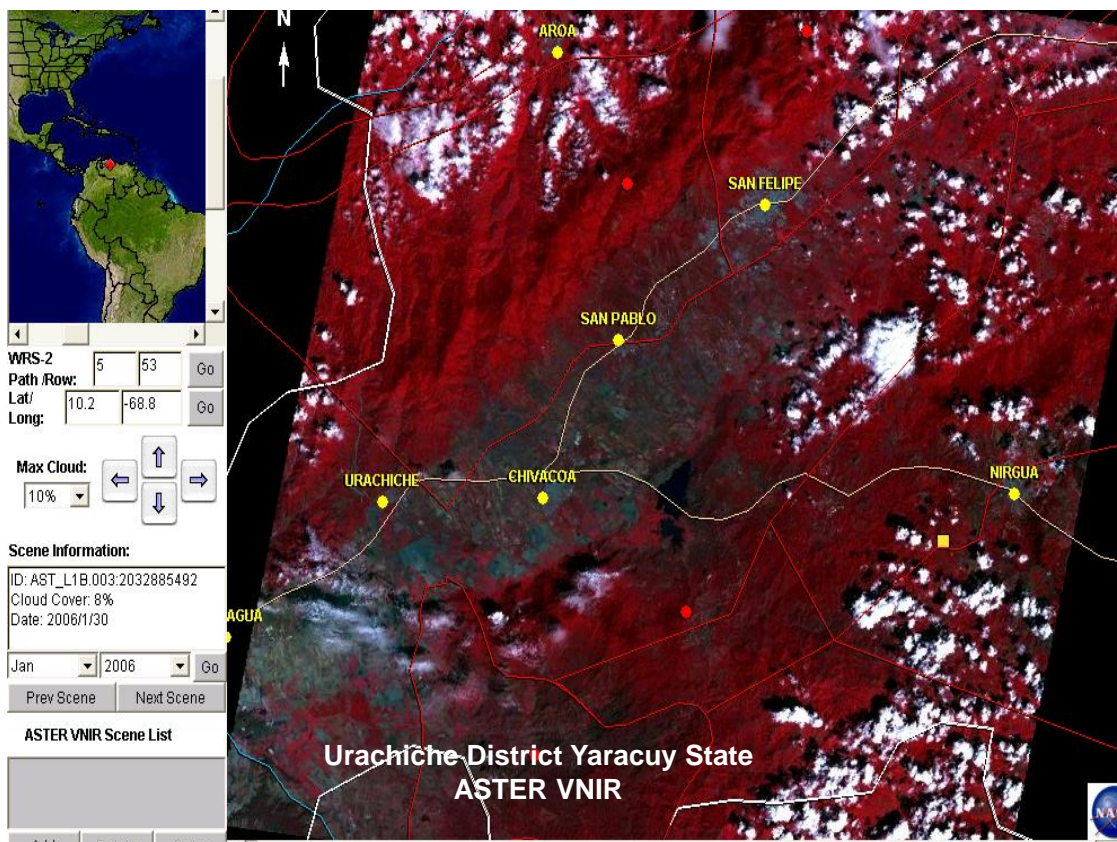
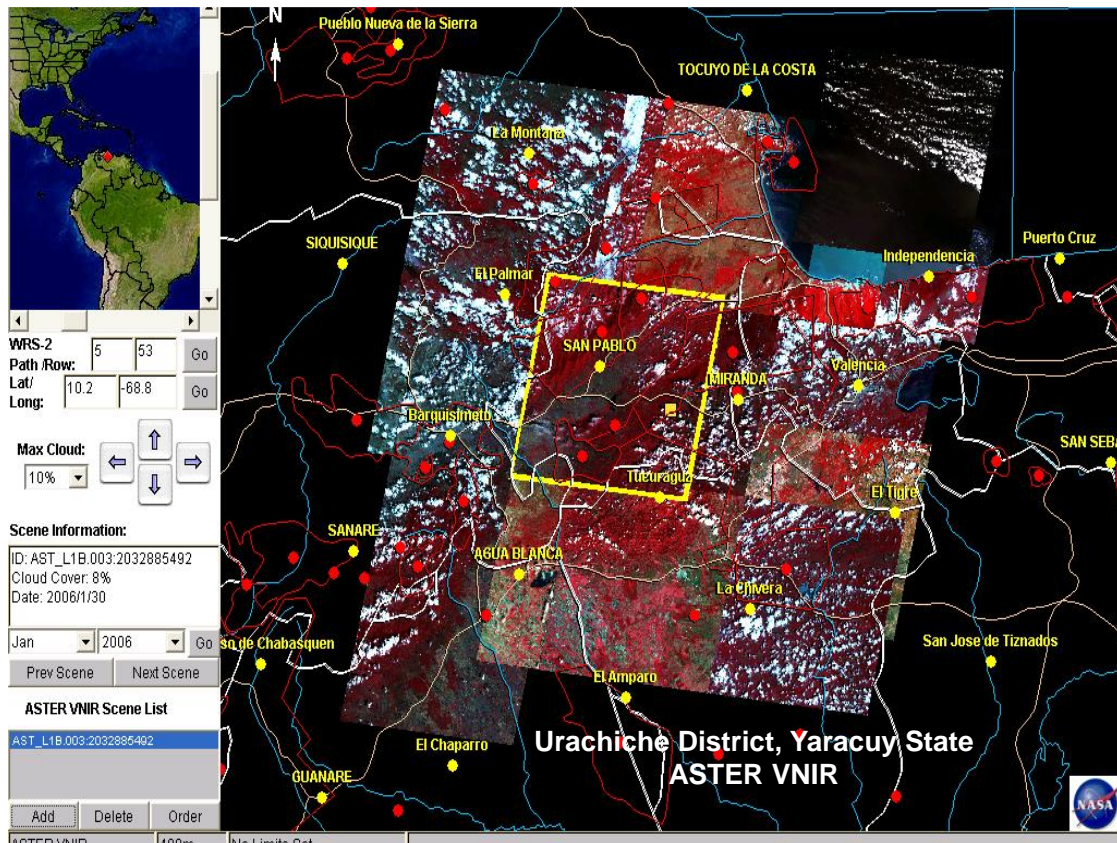


State	District	Municipality	Location	Relative Location
Yaracuy				
		Municipio Autónomo Nirgua	Minas de Buria	Near to Nirgua Town
	Urachiche	Municipio Autónomo Peña	Urachiche	
			Rio Yaracuy ??	
			San Felipe ??	Near San Felipe Town
			Santa Cruz ??	
			Aroa ??	Near to Aroa Town
			Quebrada de Las Minas ??	

Localities Reported with gold presence in Venezuela



Localities Reported with gold presence in Venezuela



Localities Reported with gold presence in Venezuela

Bibliographic References

Please, see previous work bibliographic references of gold deposits in Venezuela through the Stratigraphic Code of Venezuela, GEOREF, ASTER VNIR images and internet

Localities Reported with gold presence in Venezuela